



# 2018 ELEMENTARY SCHOOL WALKING ROUTES

---

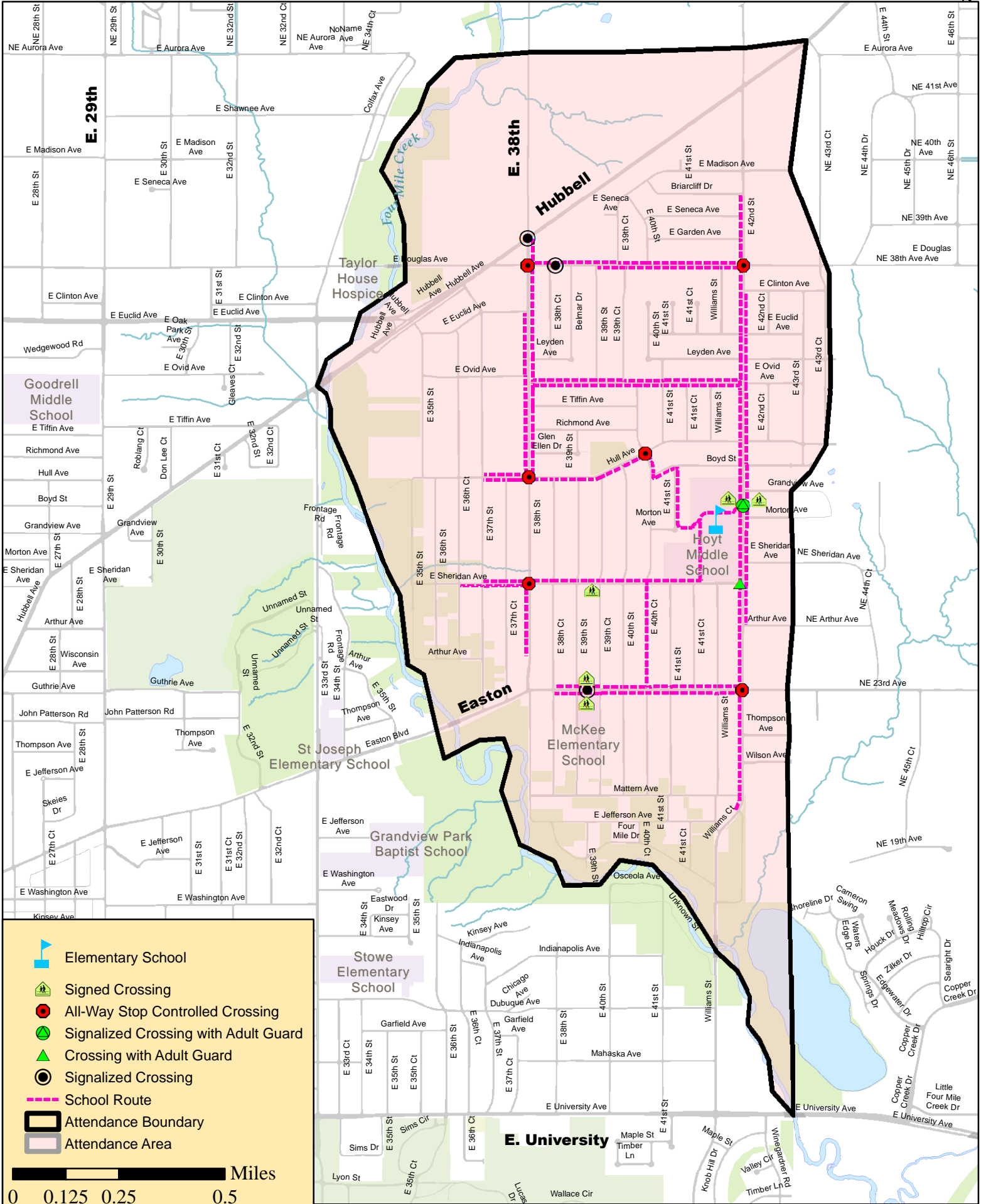
This document has been prepared to help families consider the best routes for children who walk to school. It includes maps, prepared by the City of Des Moines, for all elementary schools located within the boundaries of Des Moines (with the exception of the Downtown School and Walnut Street School) and notes the location of crosswalks, crossing guards and signals near DMPS elementary schools.



# Brubaker Elementary School School Route Map

Map Reproduced by Des Moines Engineering Department -  
Traffic & Transportation Division

**JULY 2018**



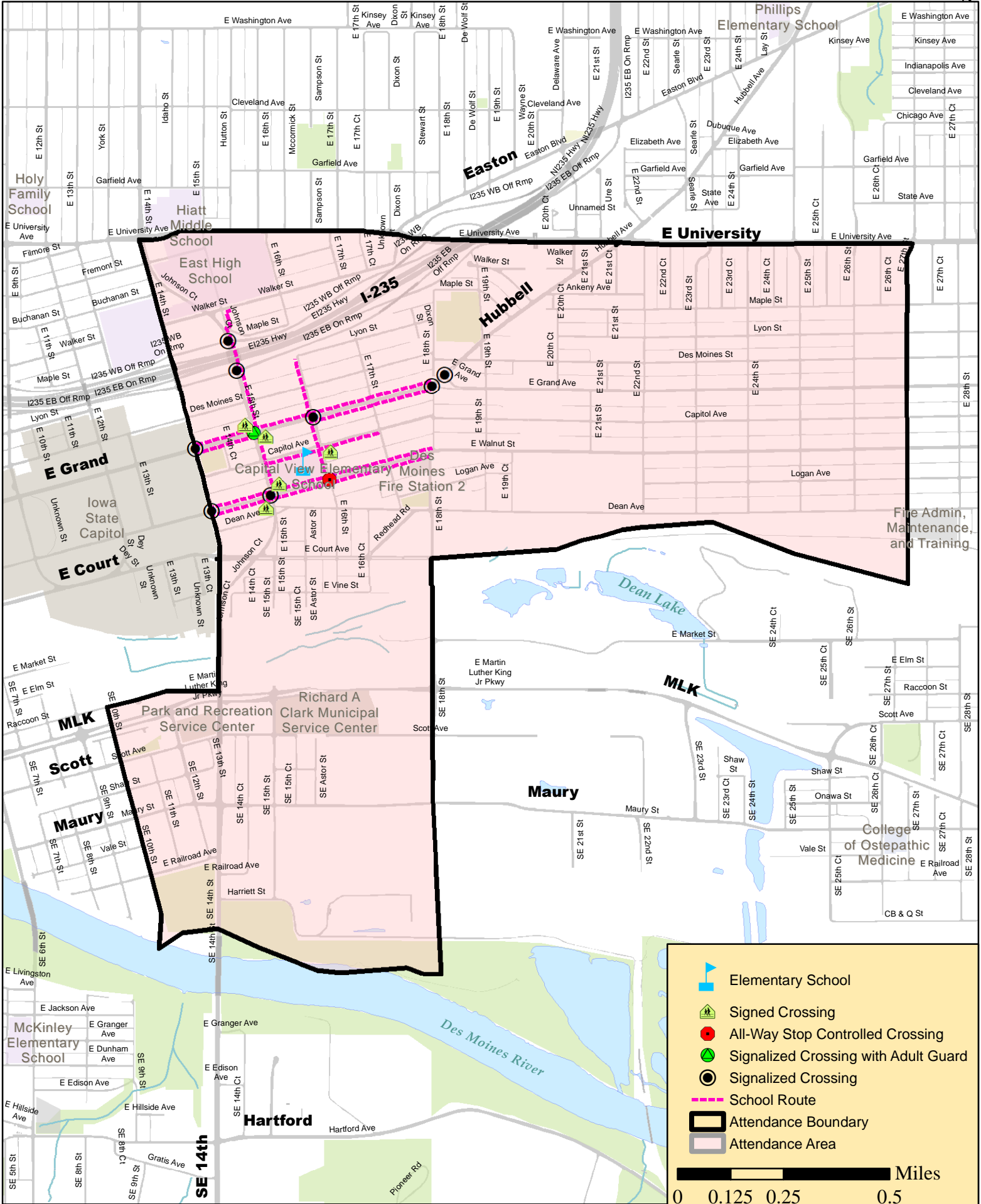
|  |                                      |
|--|--------------------------------------|
|  | Elementary School                    |
|  | Signed Crossing                      |
|  | All-Way Stop Controlled Crossing     |
|  | Signalized Crossing with Adult Guard |
|  | Crossing with Adult Guard            |
|  | Signalized Crossing                  |
|  | School Route                         |
|  | Attendance Boundary                  |
|  | Attendance Area                      |

**0 0.125 0.25 0.5 Miles**

# Capitol View Elementary School School Route Map

Map Reproduced by Des Moines Engineering Department -  
Traffic & Transportation Division

JULY 2018



|  |                                      |
|--|--------------------------------------|
|  | Elementary School                    |
|  | Signed Crossing                      |
|  | All-Way Stop Controlled Crossing     |
|  | Signalized Crossing with Adult Guard |
|  | Signalized Crossing                  |
|  | School Route                         |
|  | Attendance Boundary                  |
|  | Attendance Area                      |

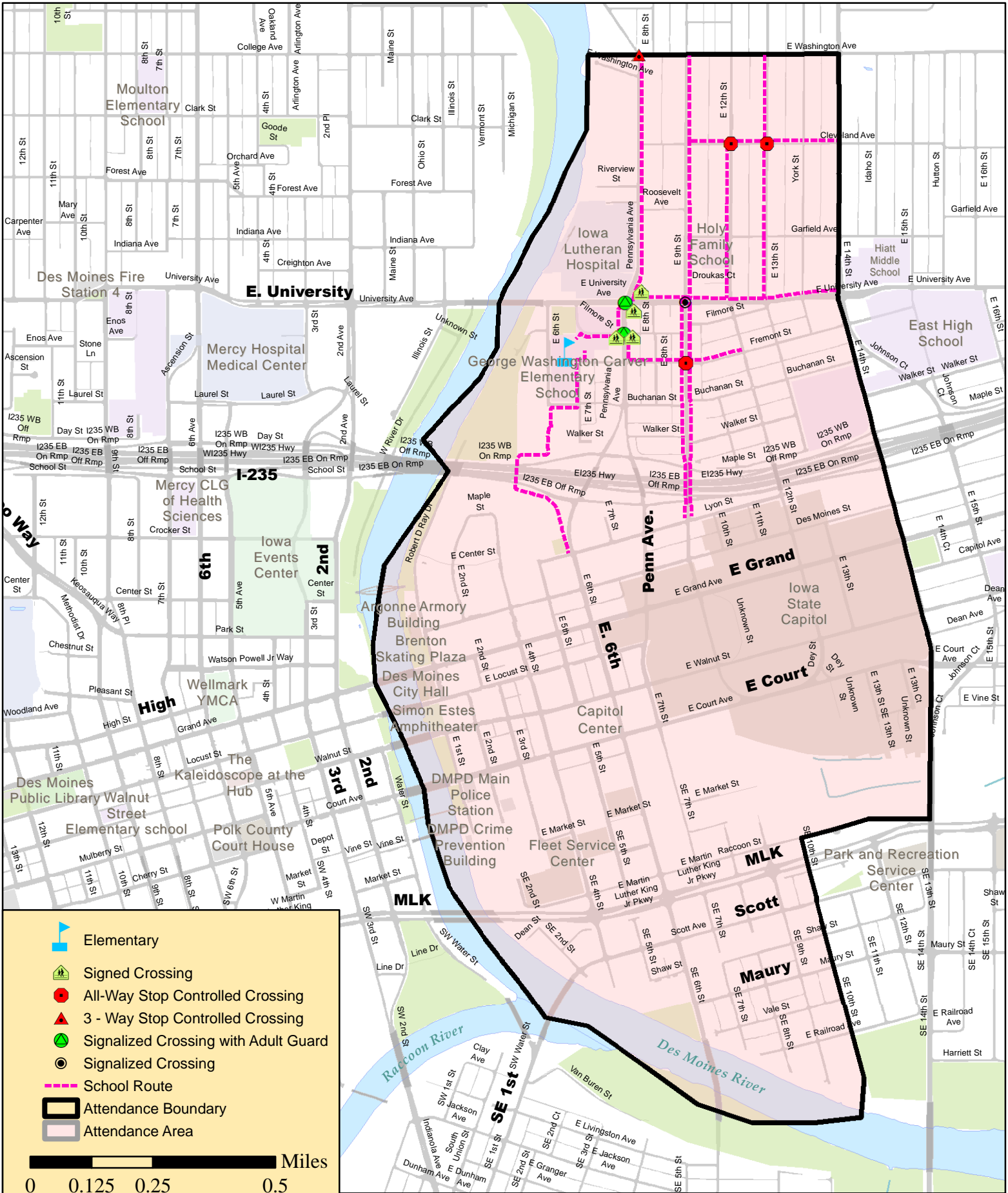
0 0.125 0.25 0.5 Miles



# Carver Elementary School School Route Map

Map Reproduced by Des Moines Engineering Department -  
Traffic & Transportation Division

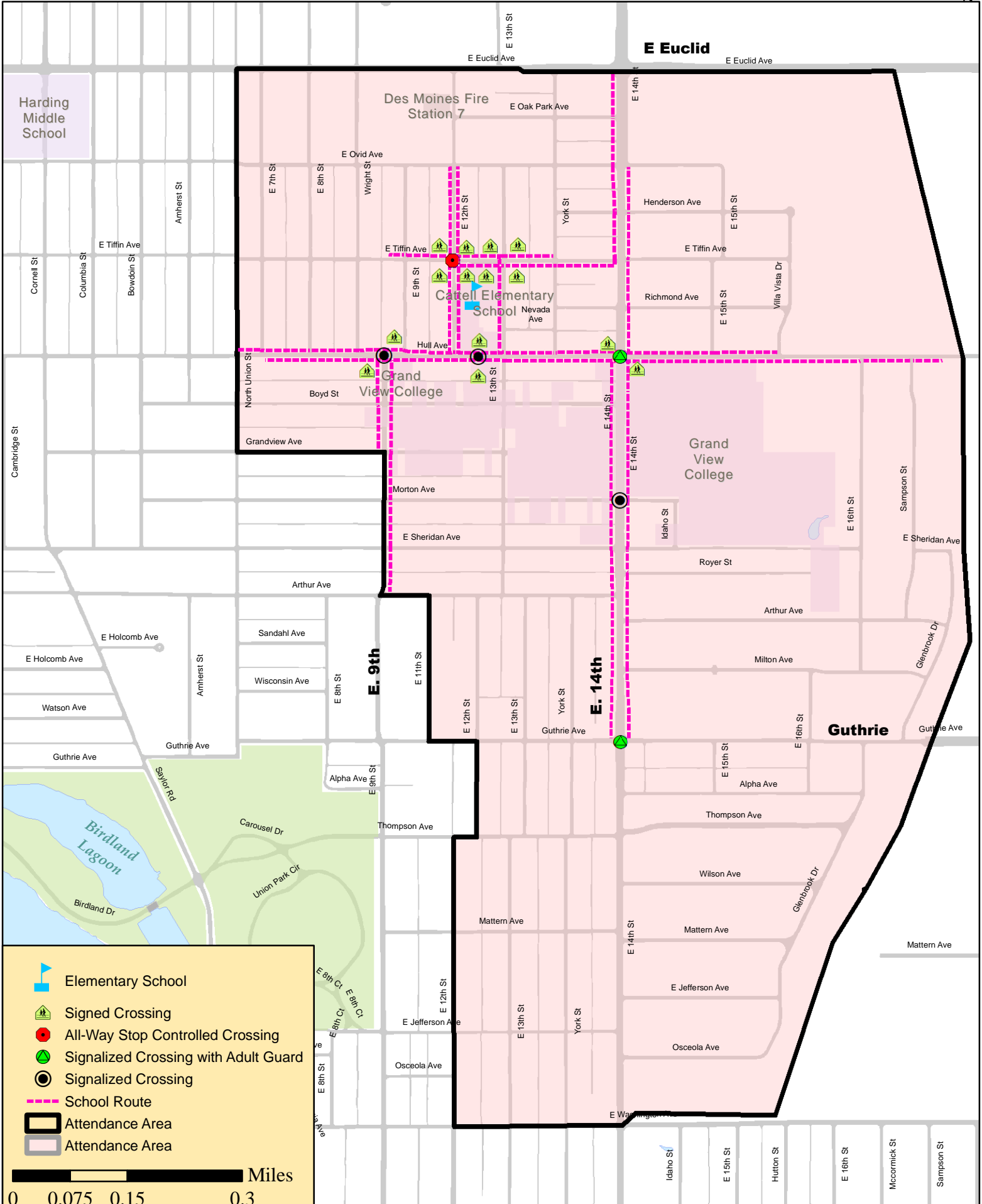
JULY 2018











# Cattell Elementary School School Route Map

Map Reproduced by Des Moines Engineering Department -  
Traffic & Transportation Division

JULY 2018



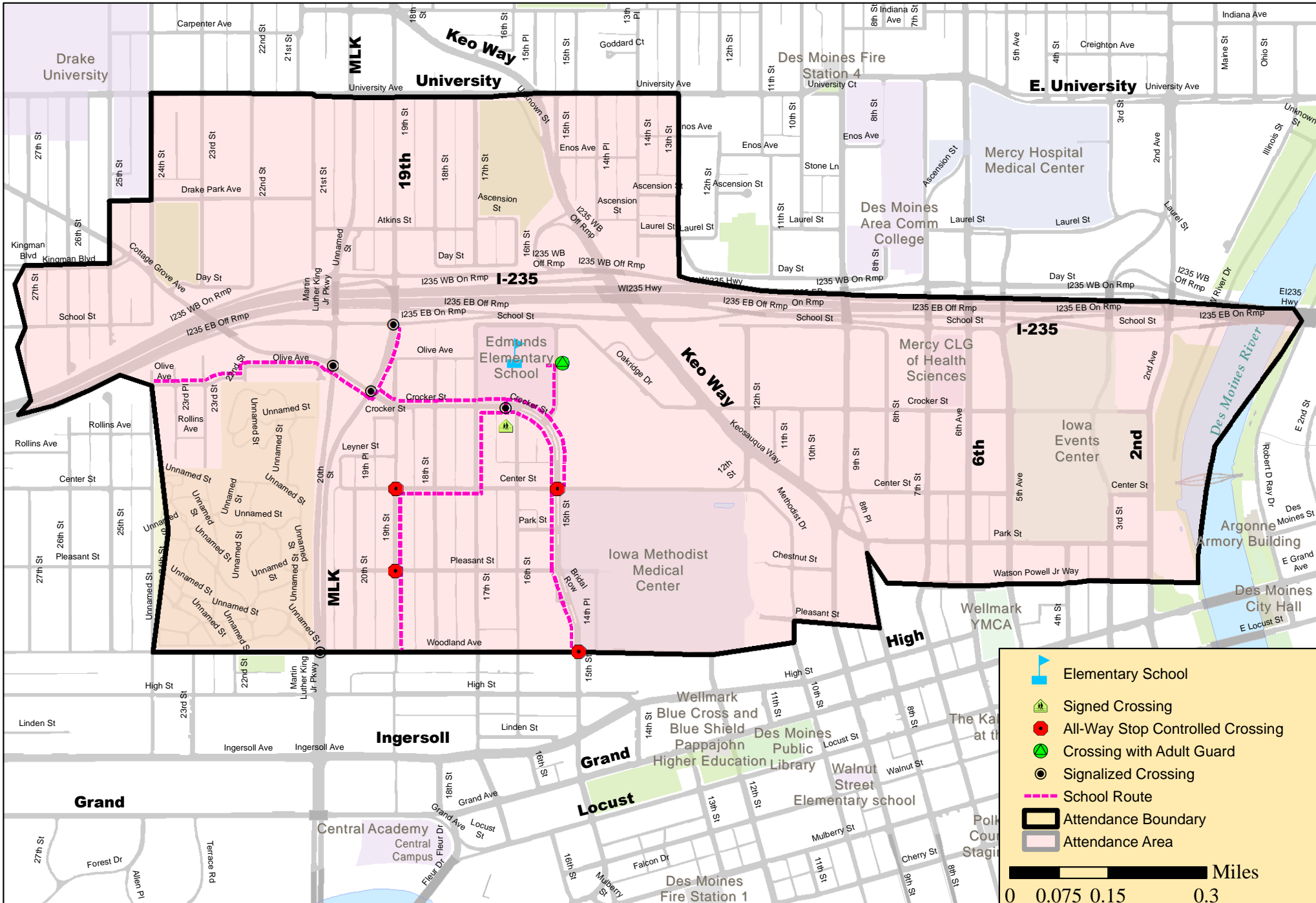
-  Elementary School
-  Signed Crossing
-  All-Way Stop Controlled Crossing
-  Signalized Crossing with Adult Guard
-  Signalized Crossing
-  School Route
-  Attendance Area
-  Attendance Area

0 0.075 0.15 0.3 Miles

# Edmunds Elementary School School Route Map

Map Reproduced by Des Moines Engineering Department -  
Traffic & Transportation Division

JULY 2018



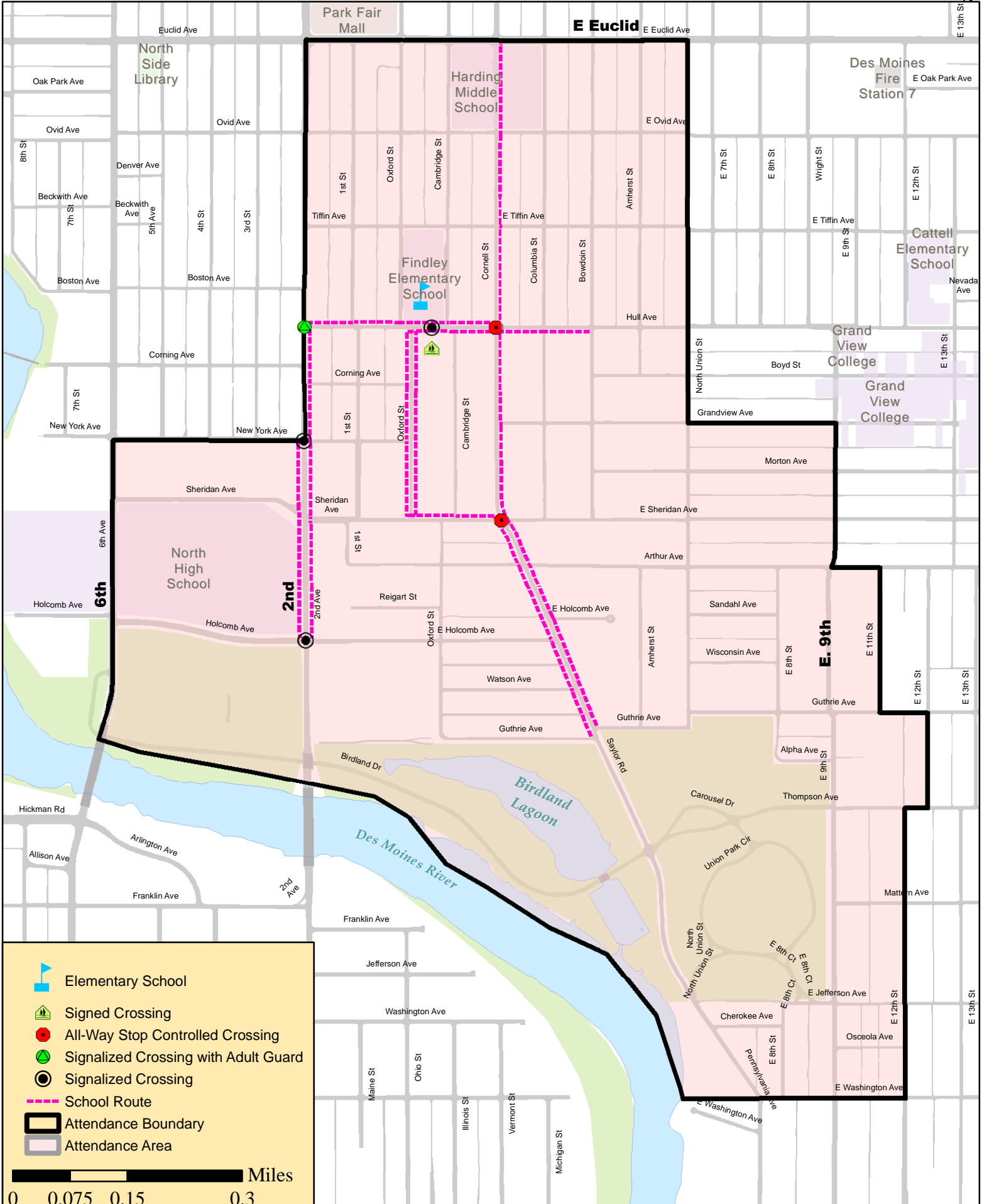
|  |                                  |
|--|----------------------------------|
|  | Elementary School                |
|  | Signed Crossing                  |
|  | All-Way Stop Controlled Crossing |
|  | Crossing with Adult Guard        |
|  | Signalized Crossing              |
|  | School Route                     |
|  | Attendance Boundary              |
|  | Attendance Area                  |

0 0.075 0.15 0.3 Miles

# Findley Elementary School School Route Map

Map Reproduced by Des Moines Engineering Department -  
Traffic & Transportation Division

JULY 2018



|  |                                      |
|--|--------------------------------------|
|  | Elementary School                    |
|  | Signed Crossing                      |
|  | All-Way Stop Controlled Crossing     |
|  | Signalized Crossing with Adult Guard |
|  | Signalized Crossing                  |
|  | School Route                         |
|  | Attendance Boundary                  |
|  | Attendance Area                      |

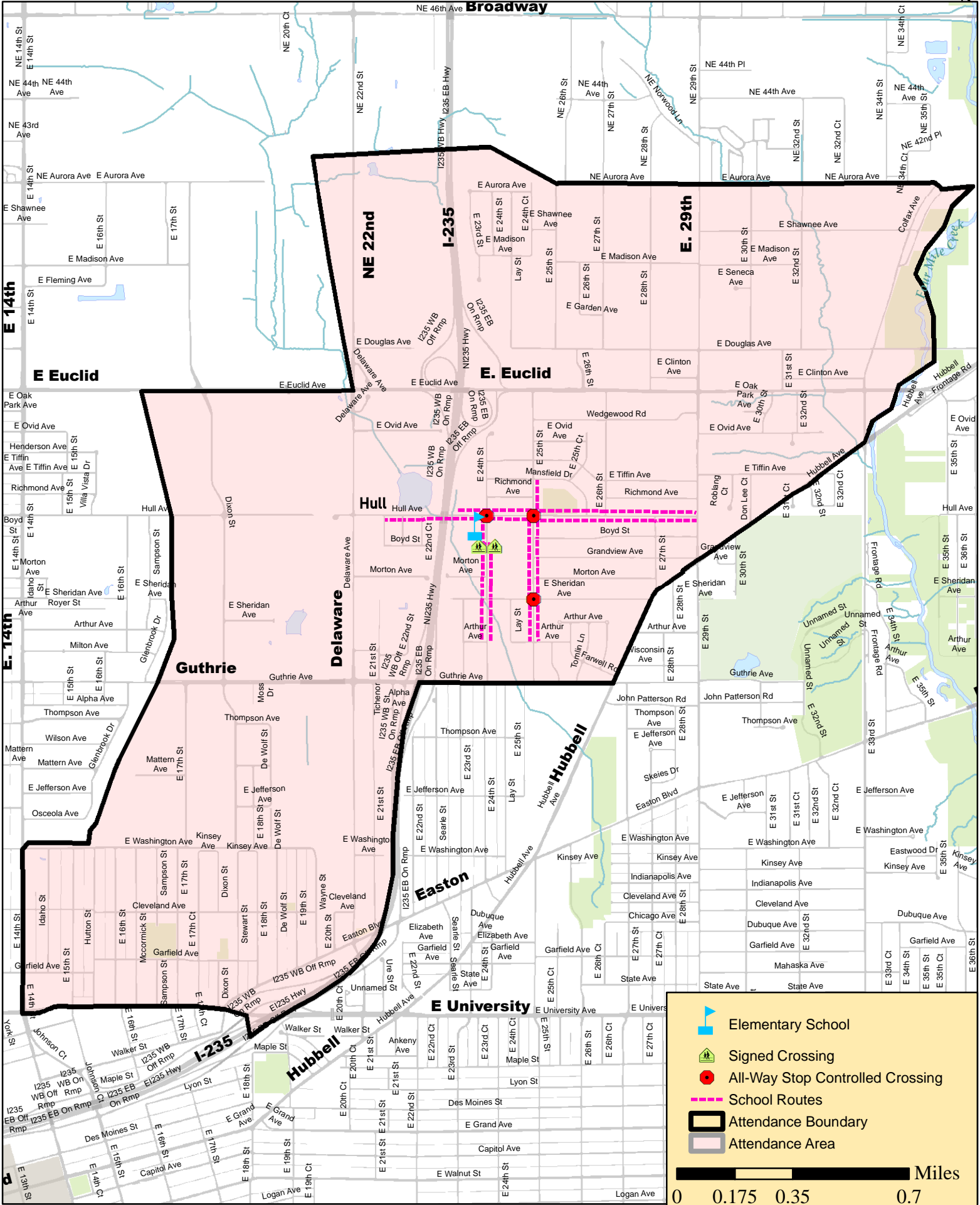
0 0.075 0.15 0.3 Miles









# Garton Elementary School School Route Map

Map Reproduced by Des Moines Engineering Department -  
Traffic & Transportation Division

JULY 2018



-  Elementary School
-  Signed Crossing
-  All-Way Stop Controlled Crossing
-  School Routes
-  Attendance Boundary
-  Attendance Area

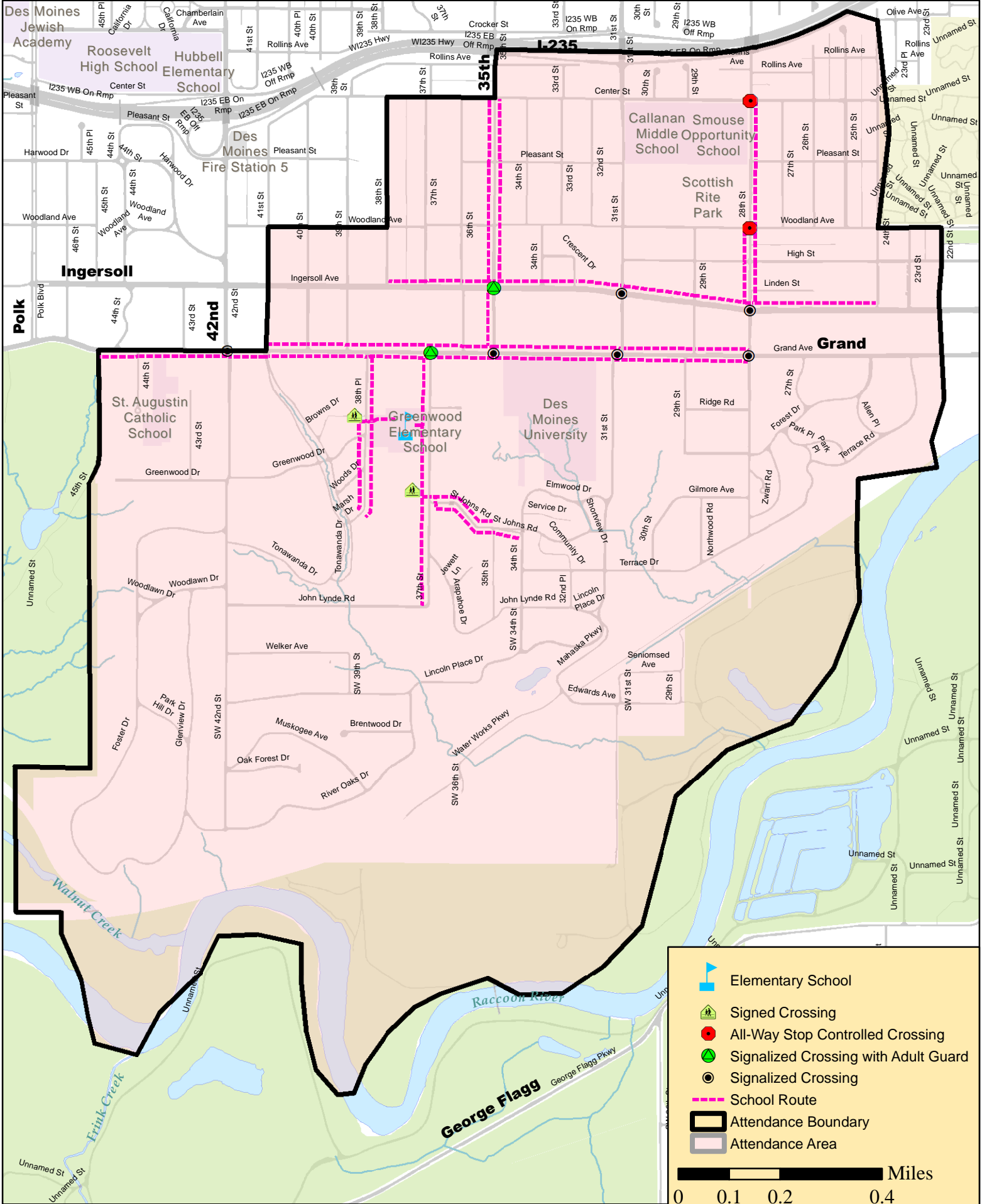
0 0.175 0.35 0.7 Miles












# Greenwood Elementary School School Route Map

Map Reproduced by Des Moines Engineering Department -  
Traffic & Transportation Division

JULY 2018











|   |                                      |
|---|--------------------------------------|
|  | Elementary School                    |
|  | Signed Crossing                      |
|  | All-Way Stop Controlled Crossing     |
|  | Signalized Crossing with Adult Guard |
|  | Signalized Crossing                  |
|  | School Route                         |
|  | Attendance Boundary                  |
|  | Attendance Area                      |


 Miles

# Hanawalt Elementary School School Route Map

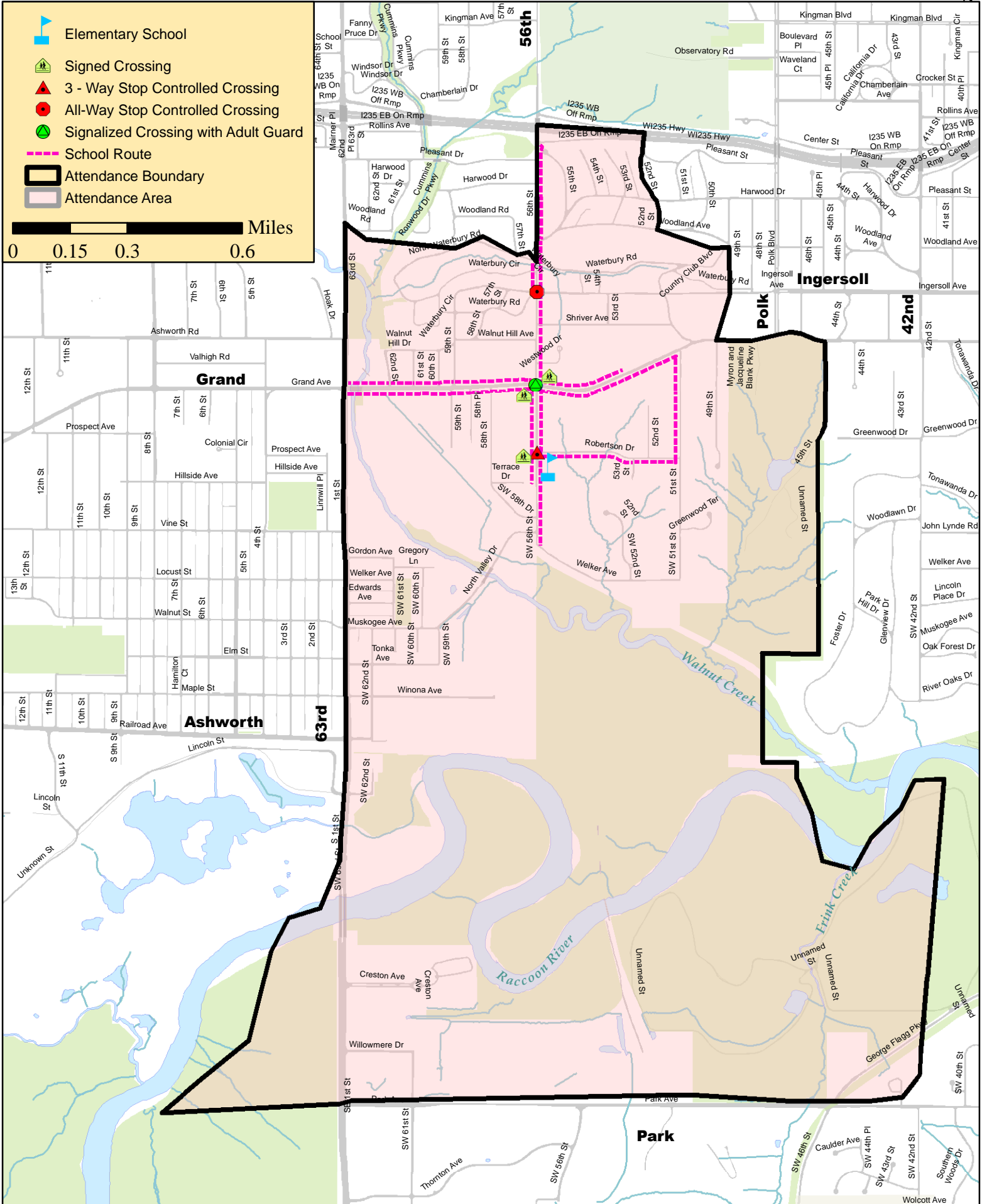
JULY 2018

Map Reproduced by Des Moines Engineering Department -  
Traffic & Transportation Division

-  Elementary School
-  Signed Crossing
-  3 - Way Stop Controlled Crossing
-  All-Way Stop Controlled Crossing
-  Signalized Crossing with Adult Guard
-  School Route
-  Attendance Boundary
-  Attendance Area

 Miles

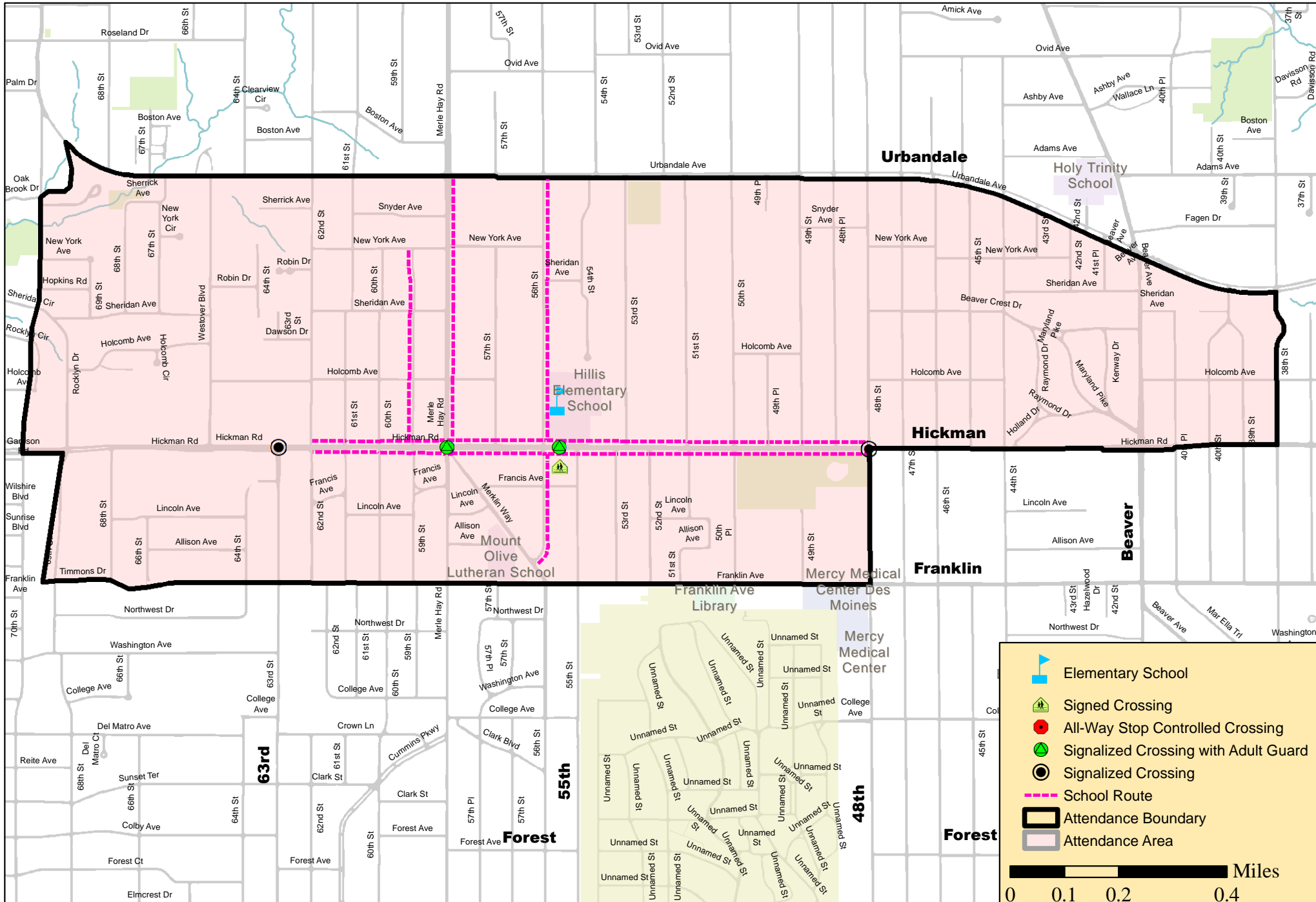
0 0.15 0.3 0.6



# Hillis Elementary School School Route Map

Map Reproduced by Des Moines Engineering Department -  
Traffic & Transportation Division

JULY 2018



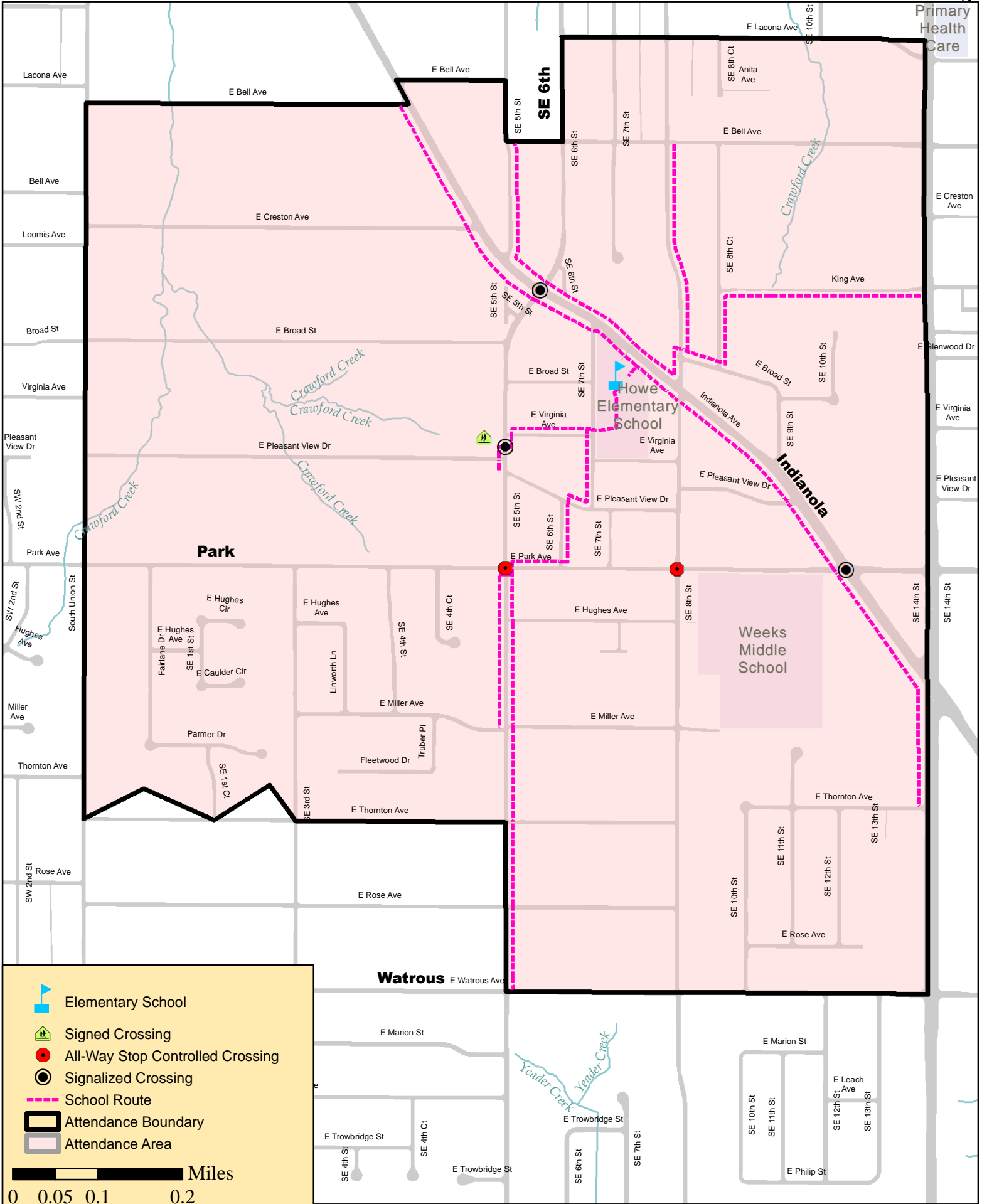
|  |                                      |
|--|--------------------------------------|
|  | Elementary School                    |
|  | Signed Crossing                      |
|  | All-Way Stop Controlled Crossing     |
|  | Signalized Crossing with Adult Guard |
|  | Signalized Crossing                  |
|  | School Route                         |
|  | Attendance Boundary                  |
|  | Attendance Area                      |

0 0.1 0.2 0.4 Miles

# Howe Elementary School School Route Map

Map Reproduced by Des Moines Engineering Department -  
Traffic & Transportation Division

JULY 2018



|  |                                  |
|--|----------------------------------|
|  | Elementary School                |
|  | Signed Crossing                  |
|  | All-Way Stop Controlled Crossing |
|  | Signalized Crossing              |
|  | School Route                     |
|  | Attendance Boundary              |
|  | Attendance Area                  |

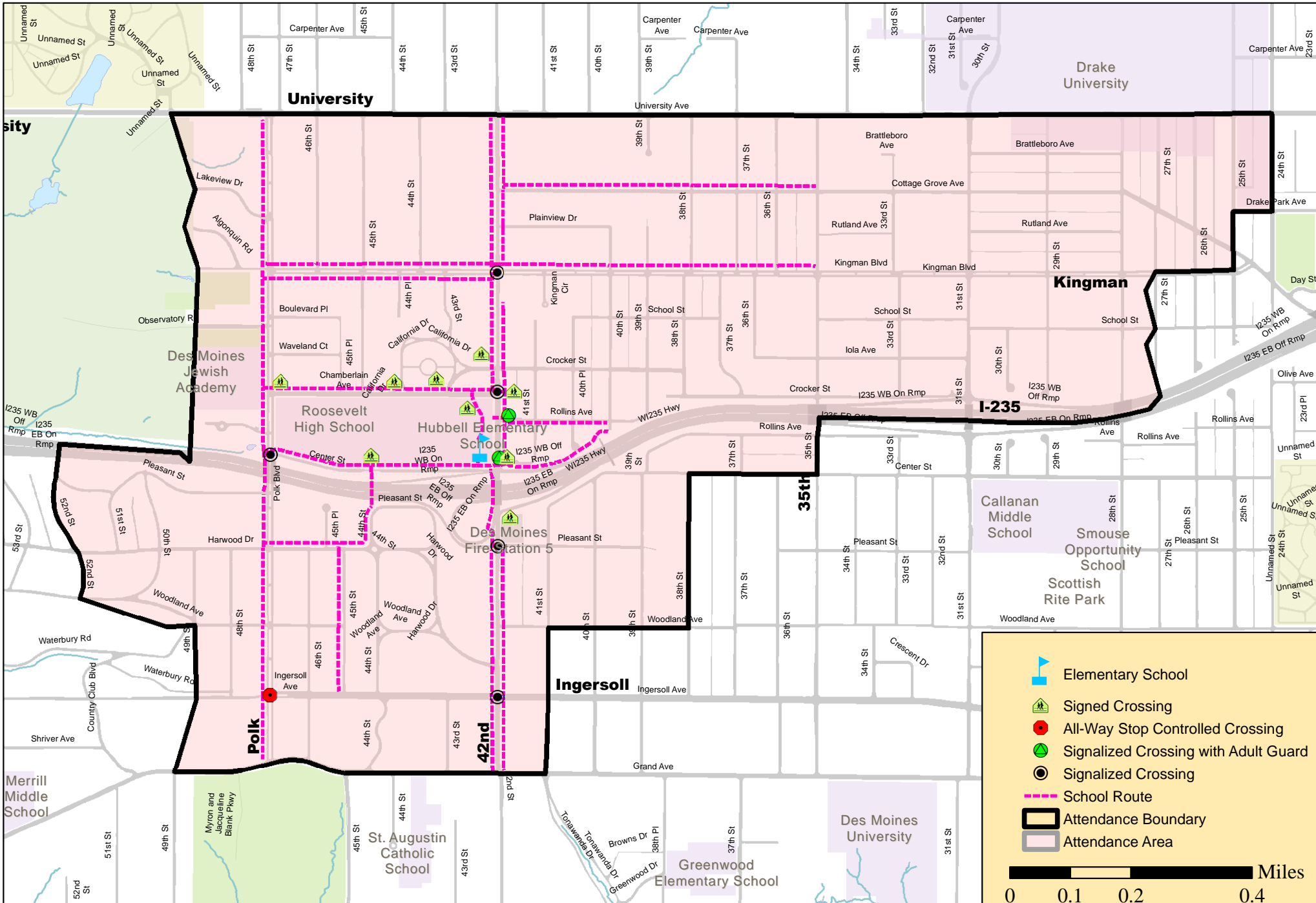
Miles



# Hubbell Elementary School School Route Map

Map Reproduced by Des Moines Engineering Department -  
Traffic & Transportation Division

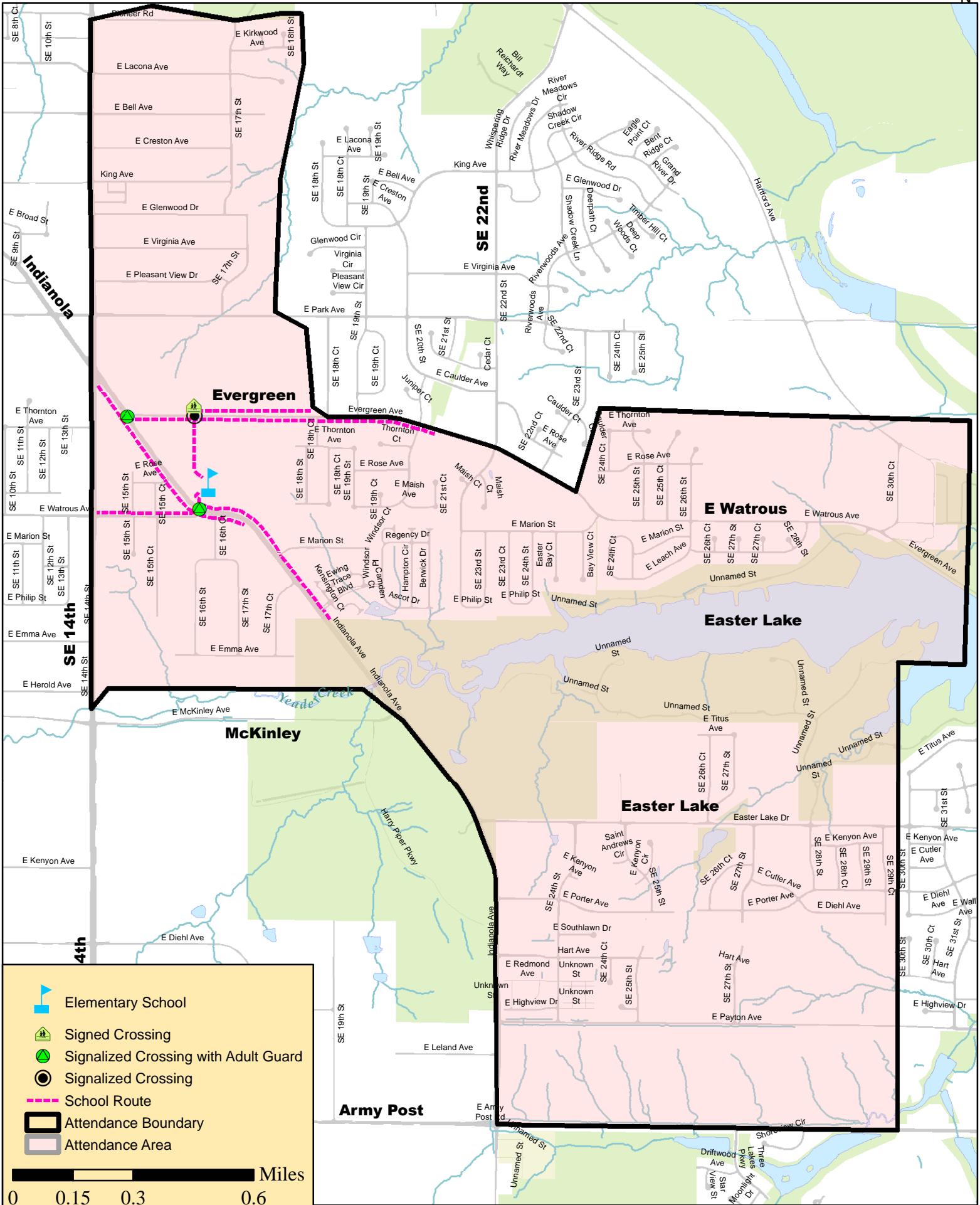
JULY 2018



# Jackson Elementary School School Route Map

Map Reproduced by Des Moines Engineering Department -  
Traffic & Transportation Division

JULY 2018



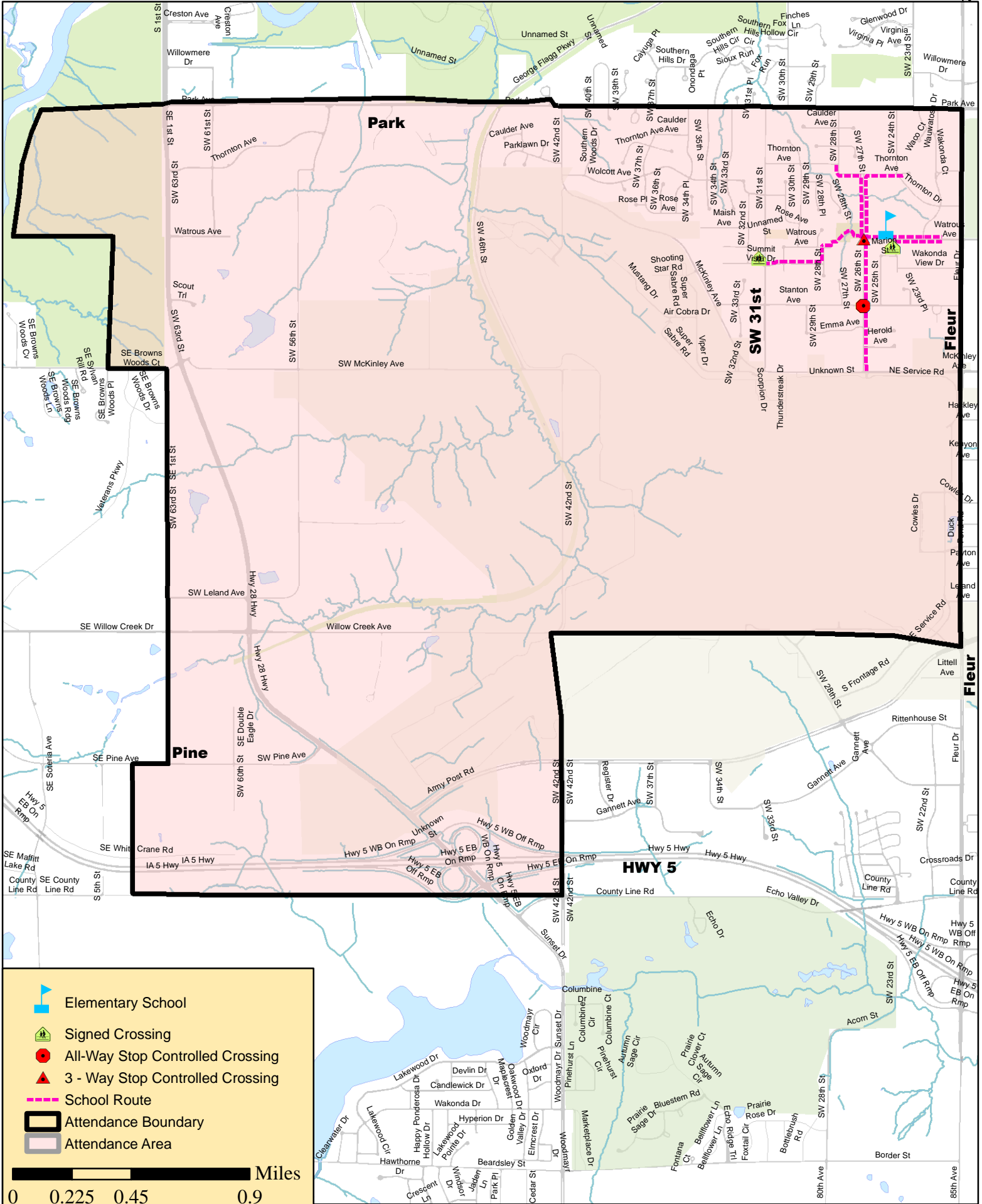
|  |                                      |
|--|--------------------------------------|
|  | Elementary School                    |
|  | Signed Crossing                      |
|  | Signalized Crossing with Adult Guard |
|  | Signalized Crossing                  |
|  | School Route                         |
|  | Attendance Boundary                  |
|  | Attendance Area                      |

0 0.15 0.3 0.6 Miles

# Jefferson Elementary School School Route Map

Map Reproduced by Des Moines Engineering Department -  
Traffic & Transportation Division

**JULY 2018**



|  |                                  |
|--|----------------------------------|
|  | Elementary School                |
|  | Signed Crossing                  |
|  | All-Way Stop Controlled Crossing |
|  | 3 - Way Stop Controlled Crossing |
|  | School Route                     |
|  | Attendance Boundary              |
|  | Attendance Area                  |

Miles

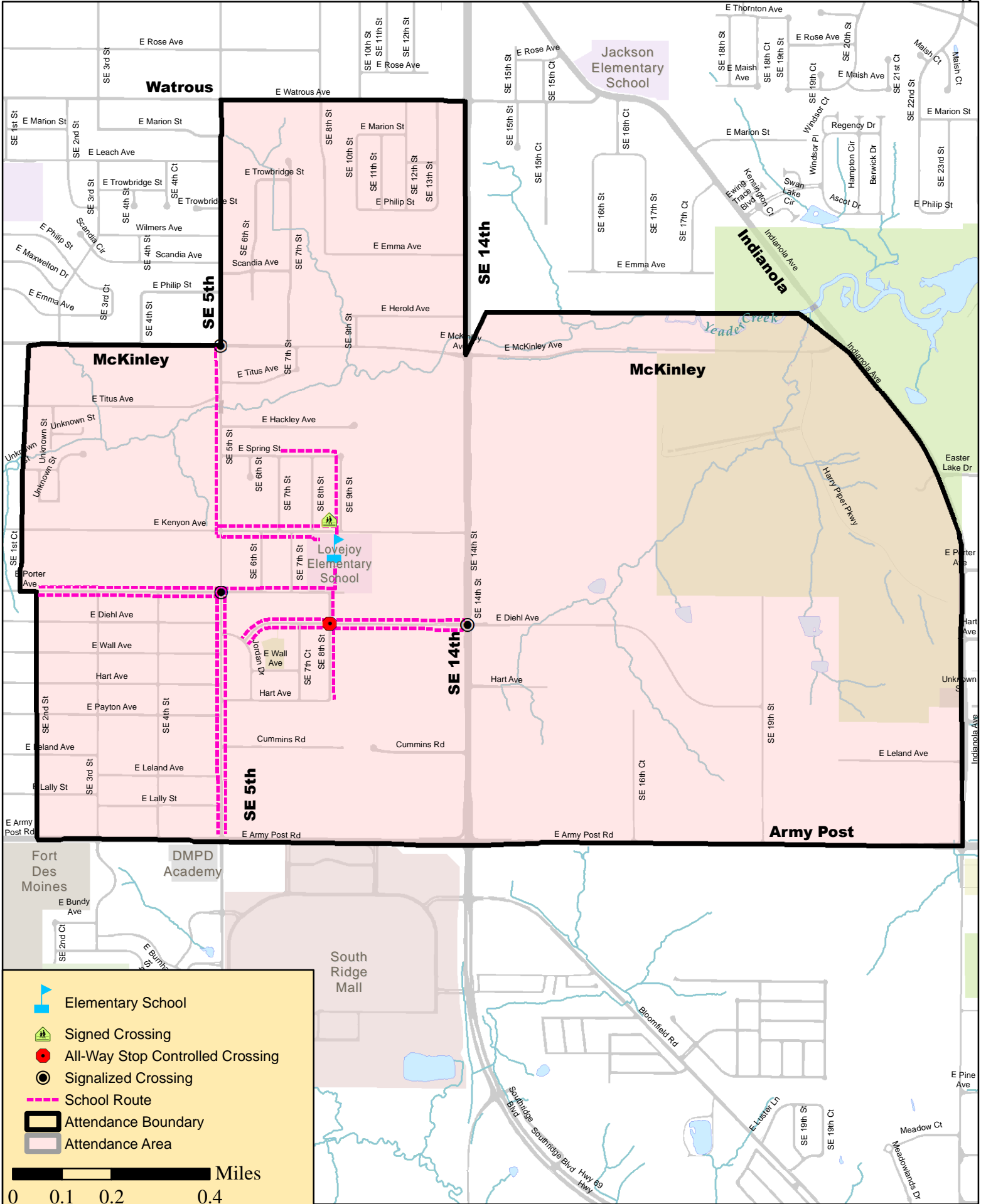












# Lovejoy Elementary School School Route Map

Map Reproduced by Des Moines Engineering Department -  
Traffic & Transportation Division

JULY 2018



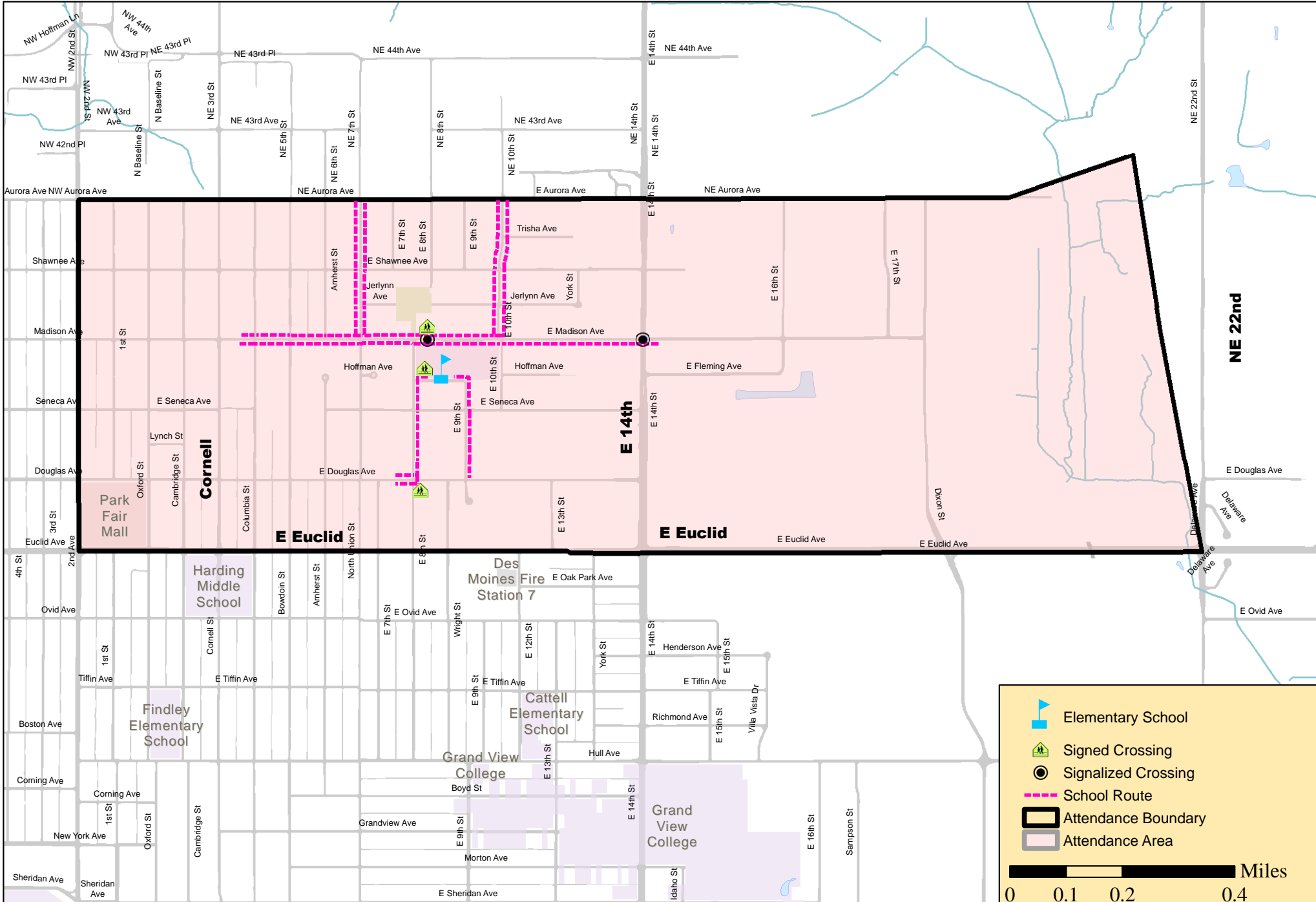
|  |                                  |
|--|----------------------------------|
|  | Elementary School                |
|  | Signed Crossing                  |
|  | All-Way Stop Controlled Crossing |
|  | Signalized Crossing              |
|  | School Route                     |
|  | Attendance Boundary              |
|  | Attendance Area                  |

 Miles  
0 0.1 0.2 0.4

# Madison Elementary School School Route Map

Map Reproduced by Des Moines Engineering Department -  
Traffic & Transportation Division

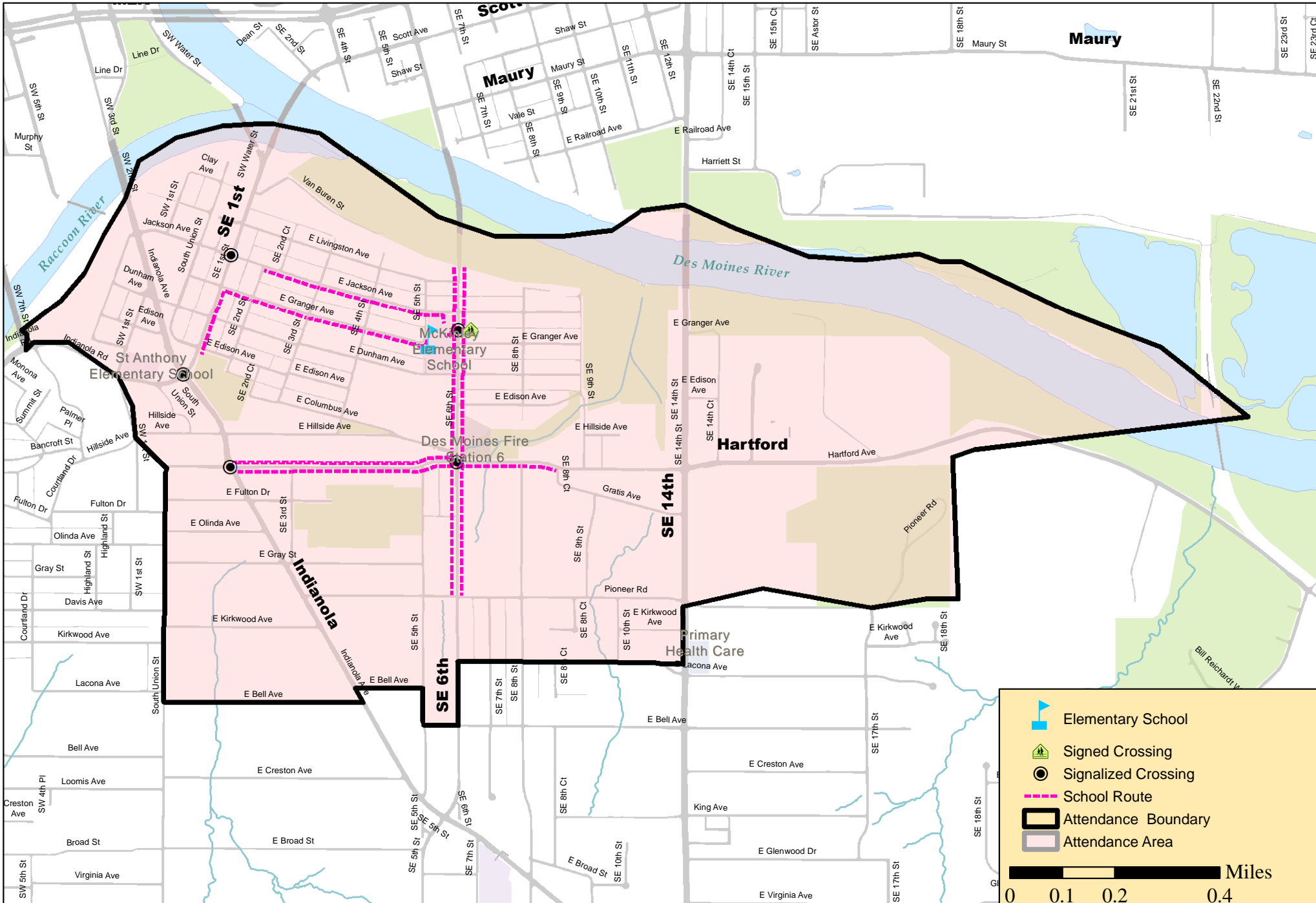
JULY 2018



# McKinley Elementary School School Route Map

Map Reproduced by Des Moines Engineering Department -  
Traffic & Transportation Division

JULY 2018



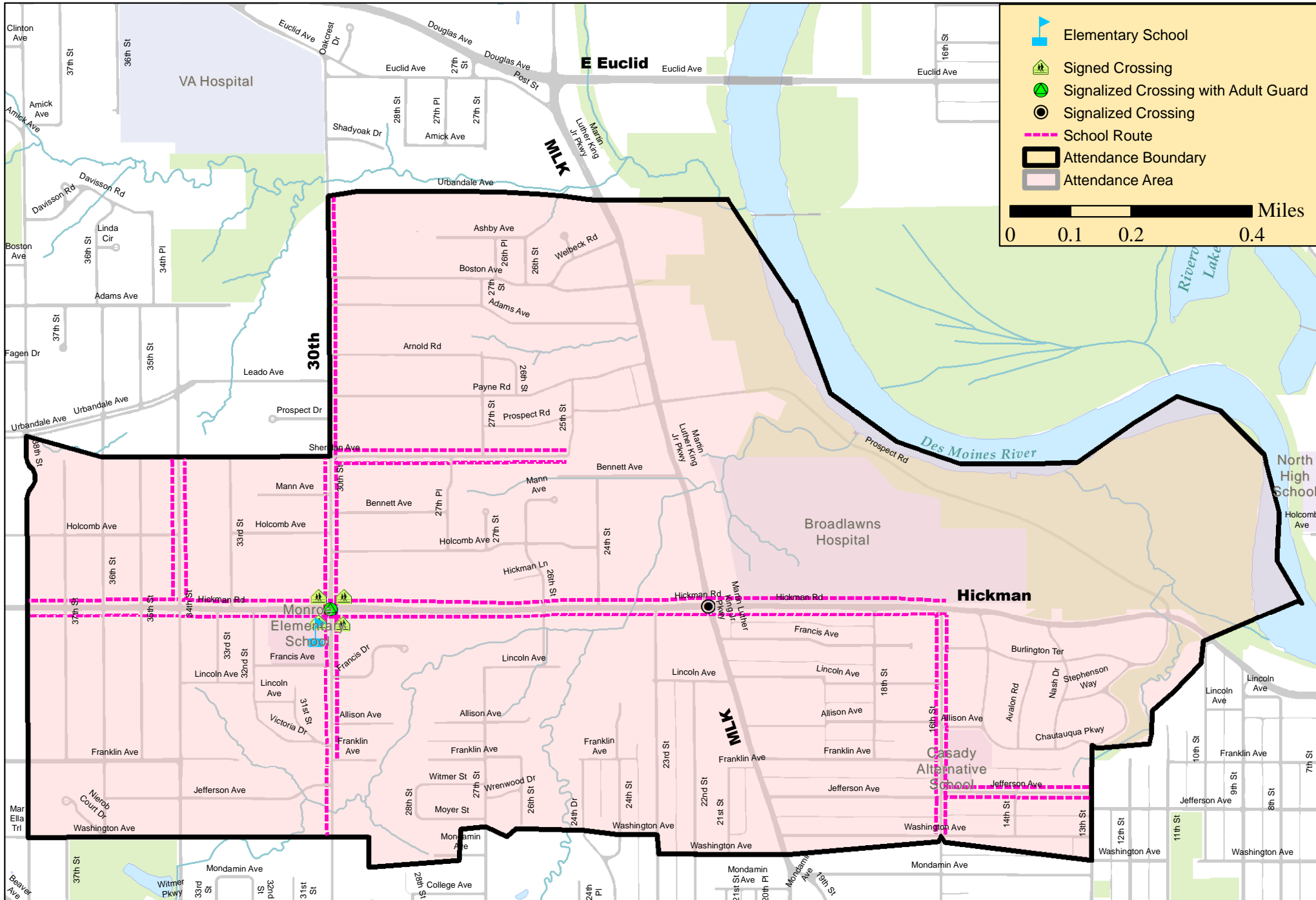
|  |                     |
|--|---------------------|
|  | Elementary School   |
|  | Signed Crossing     |
|  | Signalized Crossing |
|  | School Route        |
|  | Attendance Boundary |
|  | Attendance Area     |








0 0.1 0.2 0.4 Miles


# Monroe Elementary School School Route Map

Map Reproduced by Des Moines Engineering Department -  
Traffic & Transportation Division

JULY 2018



-  Elementary School
-  Signed Crossing
-  Signalized Crossing with Adult Guard
-  Signalized Crossing
-  School Route
-  Attendance Boundary
-  Attendance Area

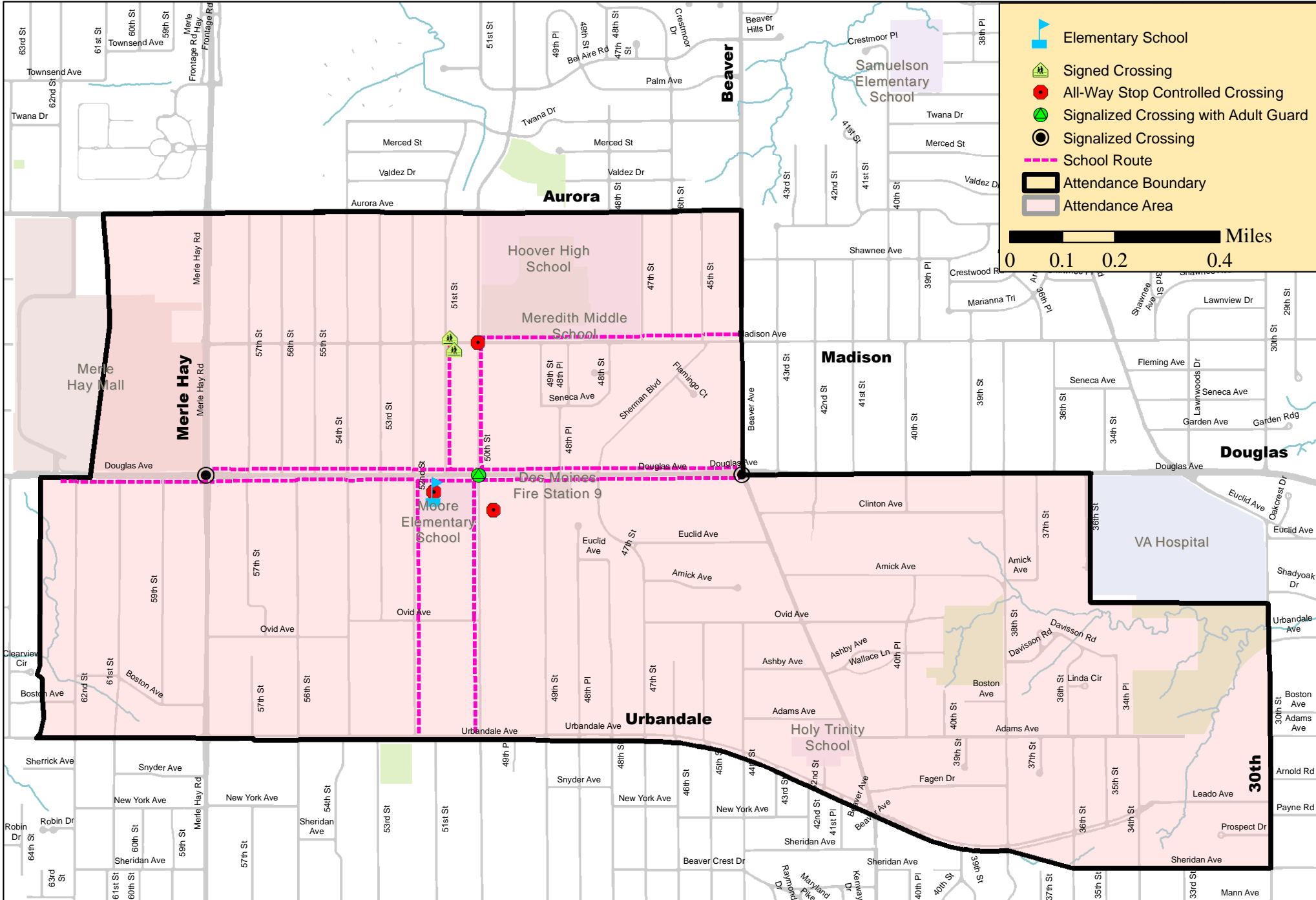




# Moore Elementary School School Route Map

Map Reproduced by Des Moines Engineering Department -  
Traffic & Transportation Division

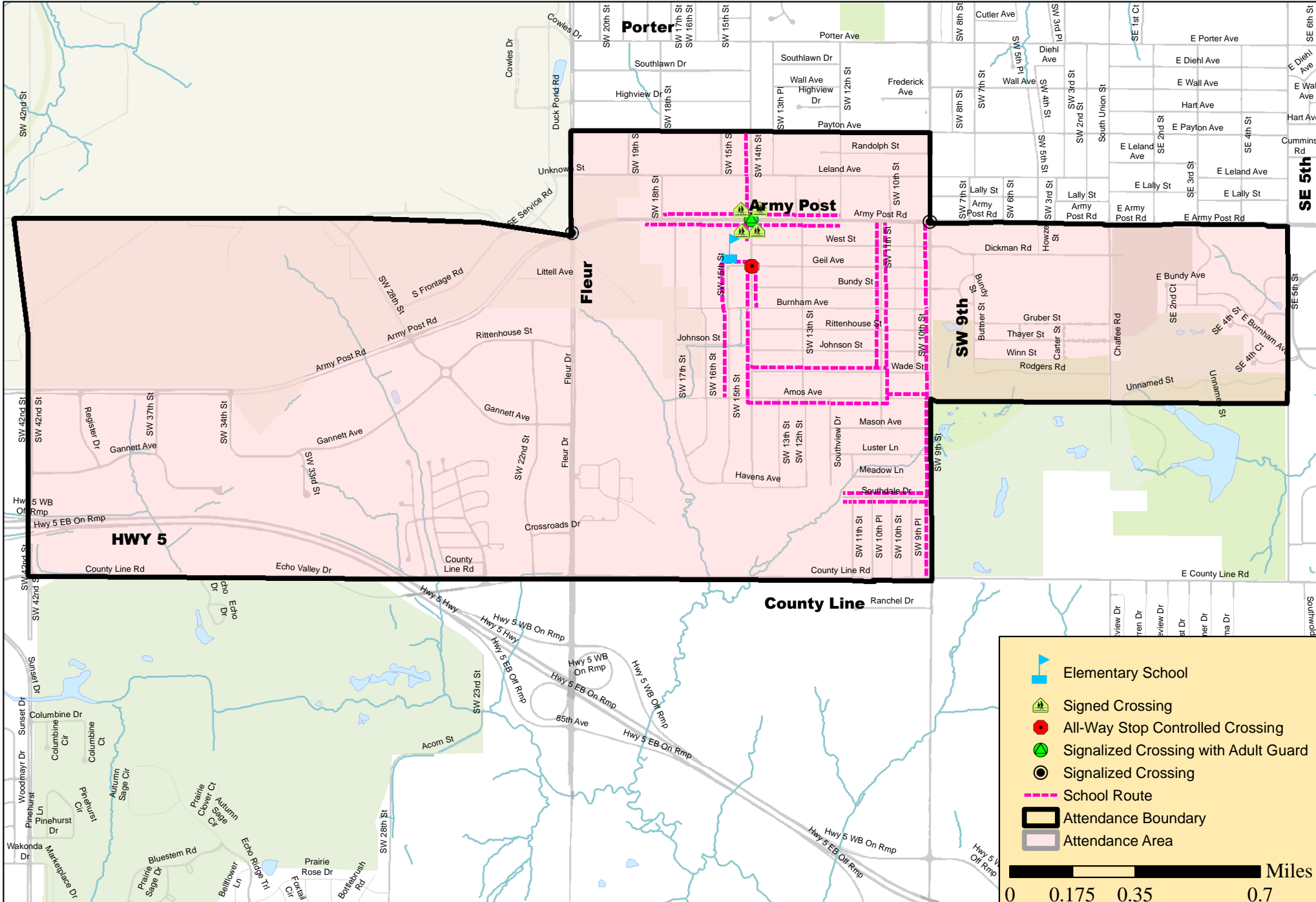
JULY 2018



# Morris Elementary School School Route Map

Map Reproduced by Des Moines Engineering Department -  
Traffic & Transportation Division

JULY 2018



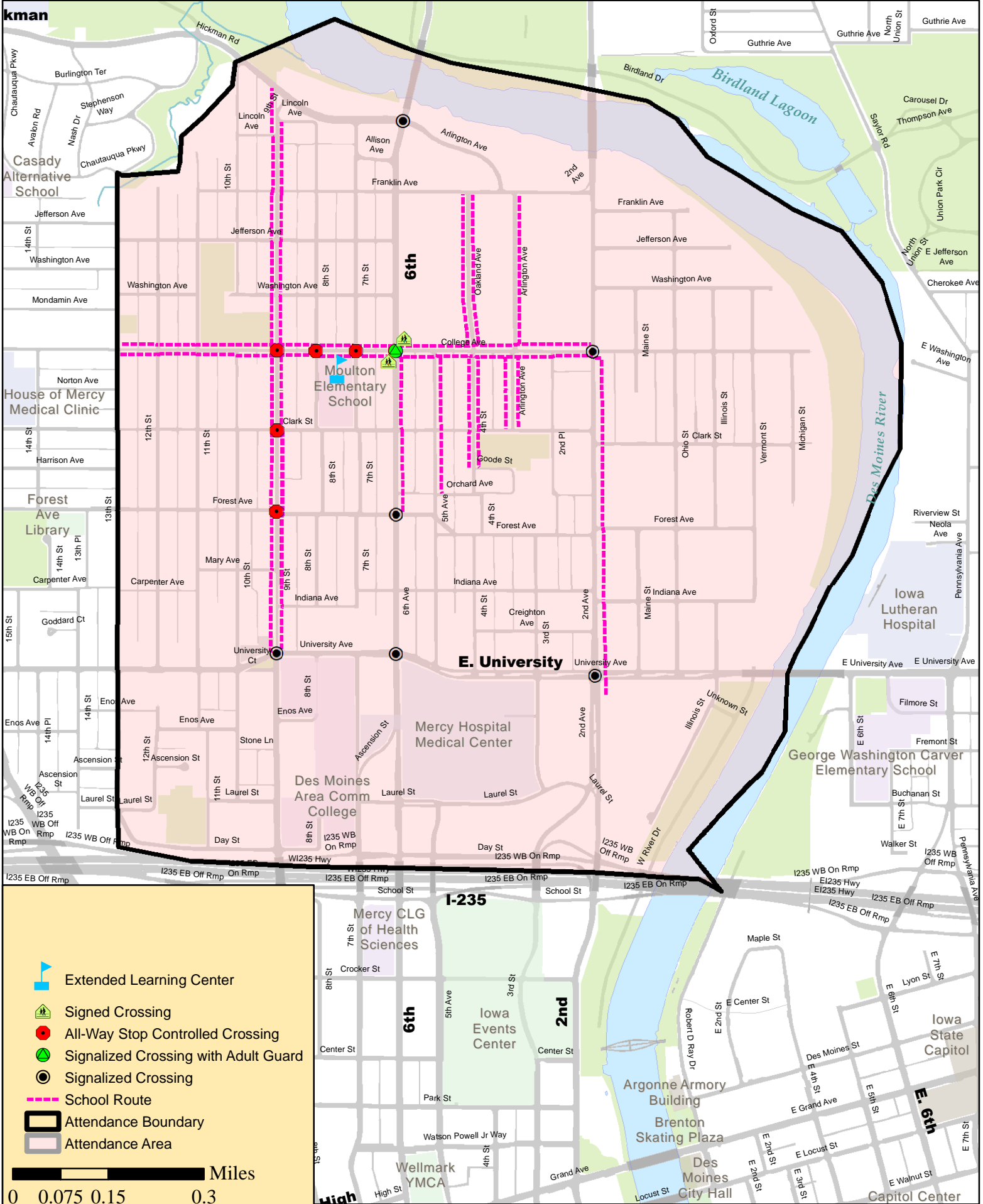
|  |                                      |
|--|--------------------------------------|
|  | Elementary School                    |
|  | Signed Crossing                      |
|  | All-Way Stop Controlled Crossing     |
|  | Signalized Crossing with Adult Guard |
|  | Signalized Crossing                  |
|  | School Route                         |
|  | Attendance Boundary                  |
|  | Attendance Area                      |

0 0.175 0.35 0.7 Miles

# Moulton Elementary School School Route Map

Map Reproduced by Des Moines Engineering Department -  
Traffic & Transportation Division

JULY 2018



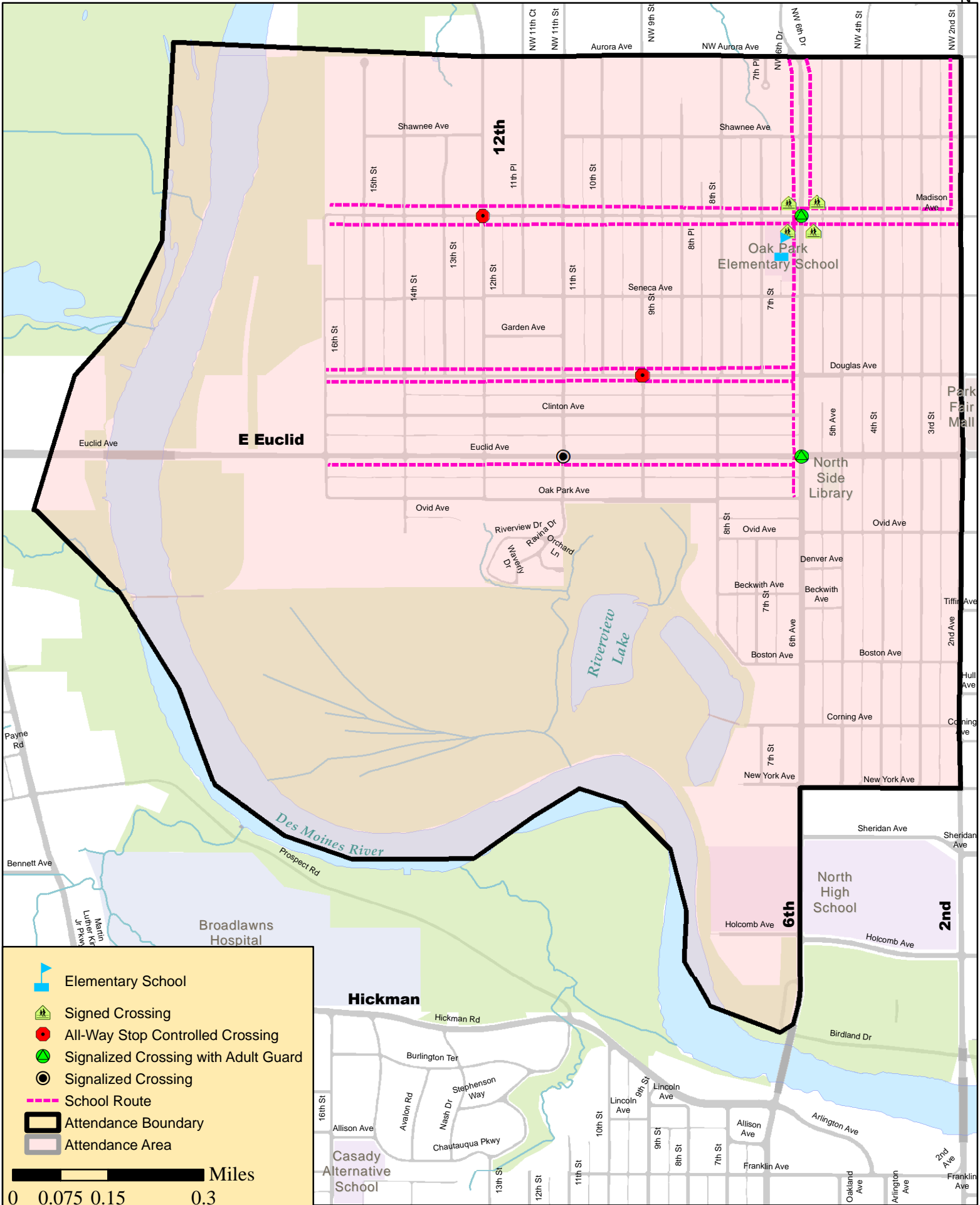
|  |                                      |
|--|--------------------------------------|
|  | Extended Learning Center             |
|  | Signed Crossing                      |
|  | All-Way Stop Controlled Crossing     |
|  | Signalized Crossing with Adult Guard |
|  | Signalized Crossing                  |
|  | School Route                         |
|  | Attendance Boundary                  |
|  | Attendance Area                      |

0 0.075 0.15 0.3 Miles

# Oak Park Elementary School School Route Map

Map Reproduced by Des Moines Engineering Department -  
Traffic & Transportation Division

JULY 2018



|  |                                      |
|--|--------------------------------------|
|  | Elementary School                    |
|  | Signed Crossing                      |
|  | All-Way Stop Controlled Crossing     |
|  | Signalized Crossing with Adult Guard |
|  | Signalized Crossing                  |
|  | School Route                         |
|  | Attendance Boundary                  |
|  | Attendance Area                      |

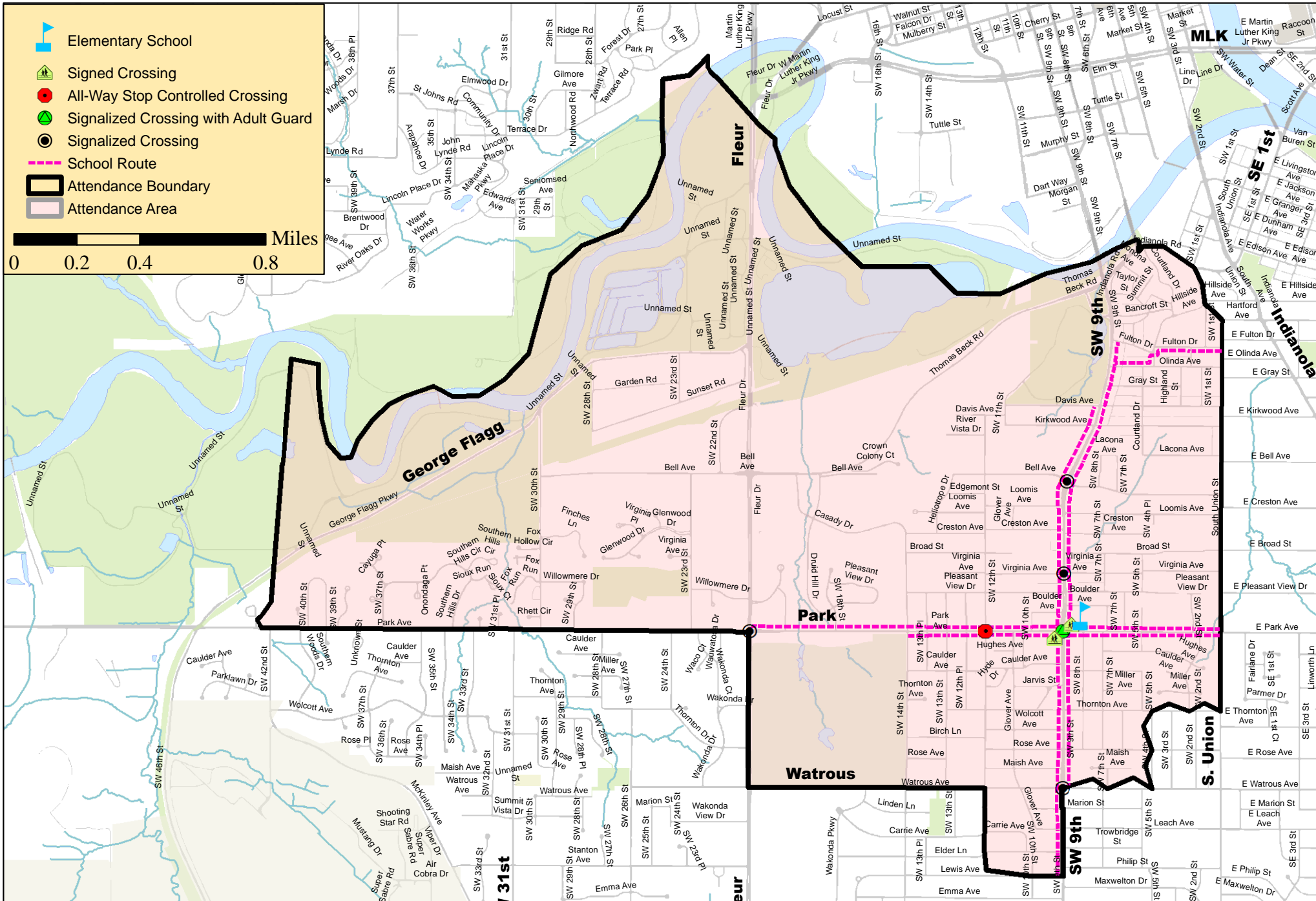
0 0.075 0.15 0.3 Miles



# Park Ave Elementary School School Route Map

Map Reproduced by Des Moines Engineering Department -  
Traffic & Transportation Division

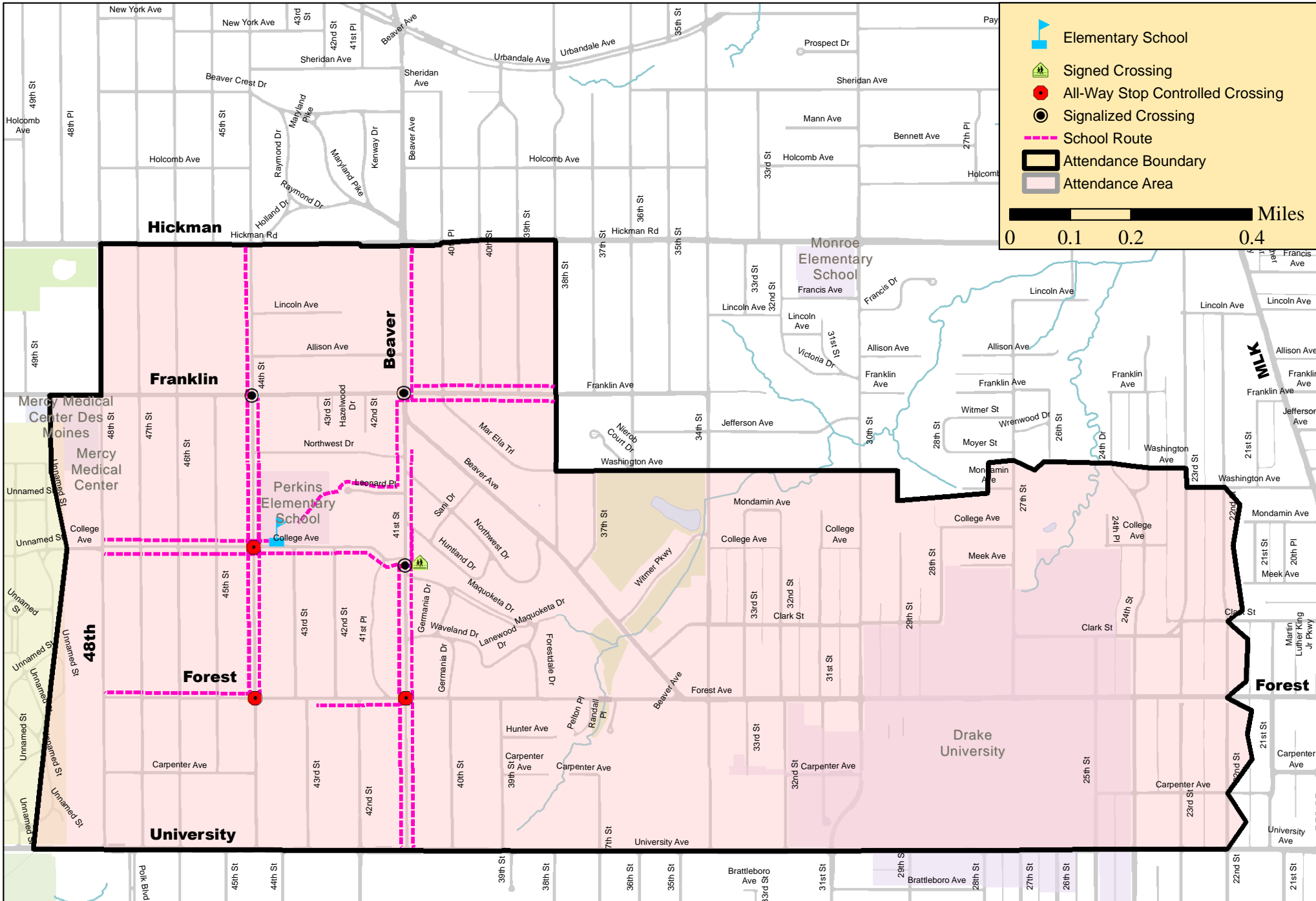
JULY 2018











# Perkins Elementary School School Route Map

Map Reproduced by Des Moines Engineering Department -  
Traffic & Transportation Division

JULY 2018



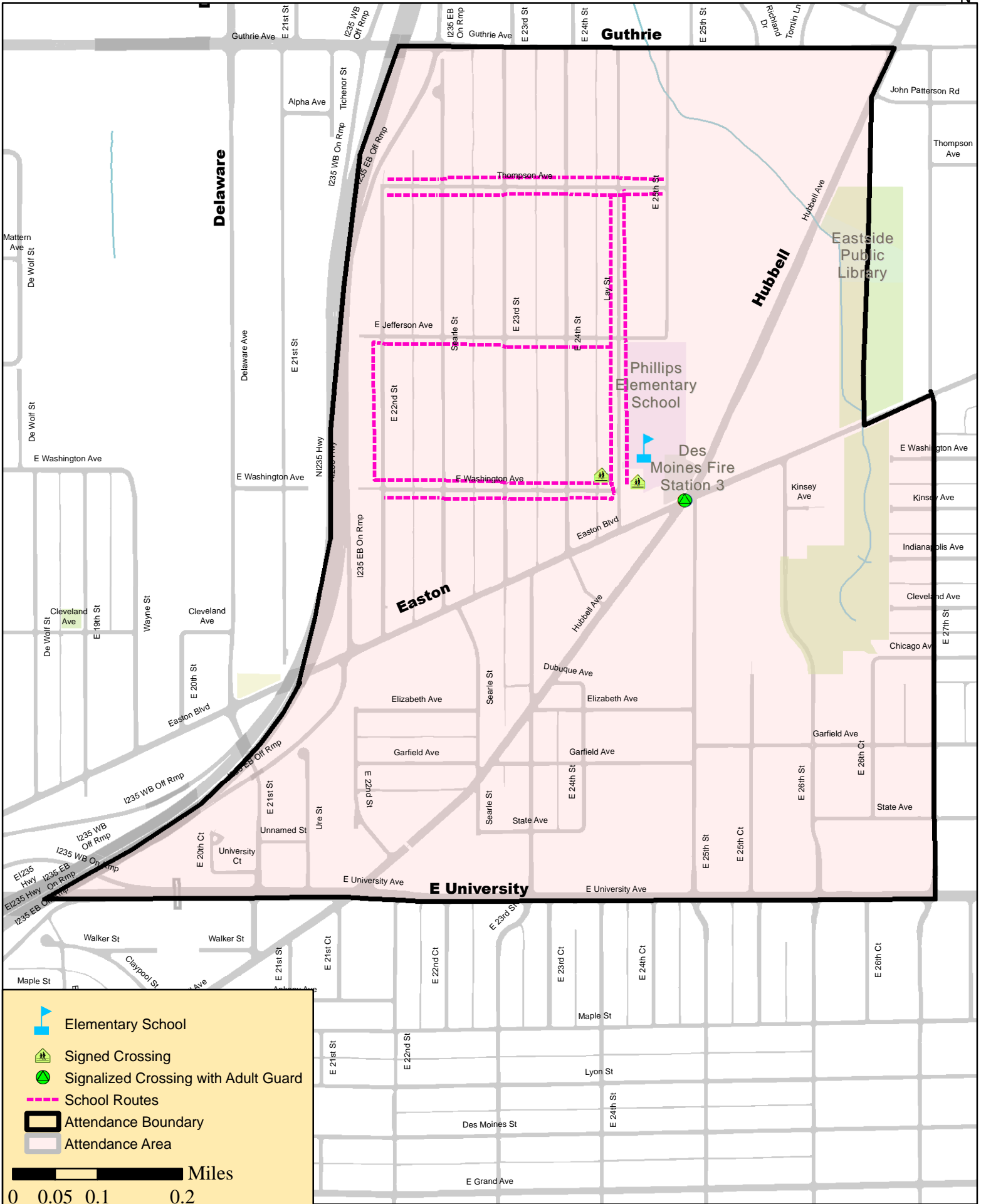
-  Elementary School
-  Signed Crossing
-  All-Way Stop Controlled Crossing
-  Signalized Crossing
-  School Route
-  Attendance Boundary
-  Attendance Area

 Miles

# Phillips Elementary School School Route Map

Map Reproduced by Des Moines Engineering Department -  
Traffic & Transportation Division

JULY 2018



**Delaware**

**Guthrie**

**Hubbell**

**Easton**

**E University**

Phillips  
Elementary  
School

Des  
Moines Fire  
Station 3

Eastside  
Public  
Library

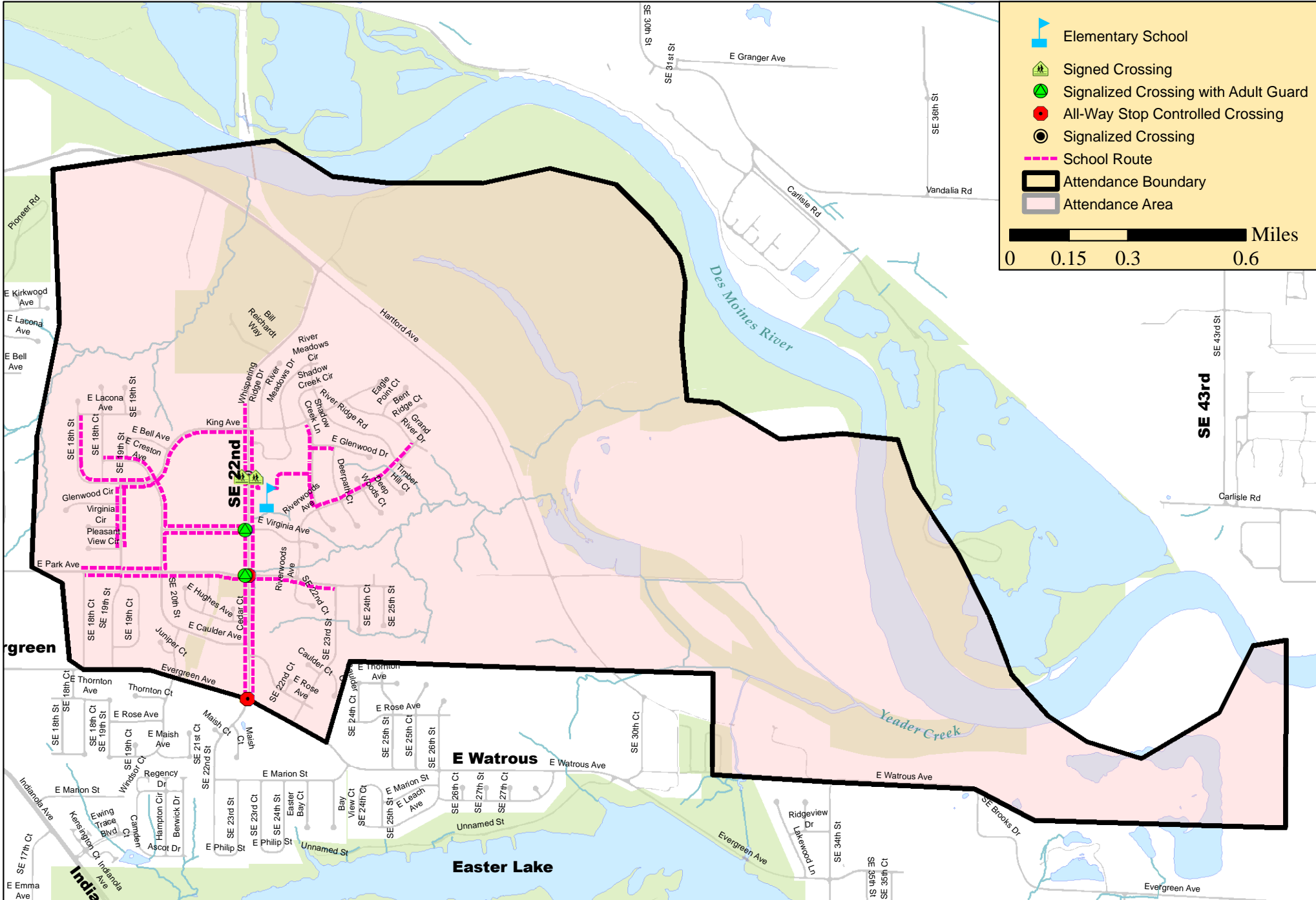
- Elementary School
- Signed Crossing
- Signalized Crossing with Adult Guard
- School Routes
- Attendance Boundary
- Attendance Area

Miles  
0 0.05 0.1 0.2

# River Woods Elementary School School Route Map

Map Reproduced by Des Moines Engineering Department -  
Traffic & Transportation Division

JULY 2018



- Elementary School
- Signed Crossing
- Signalized Crossing with Adult Guard
- All-Way Stop Controlled Crossing
- Signalized Crossing
- School Route
- Attendance Boundary
- Attendance Area

Miles  
0 0.15 0.3 0.6

green

**E Watrous**

**Easter Lake**

**SE 43rd**

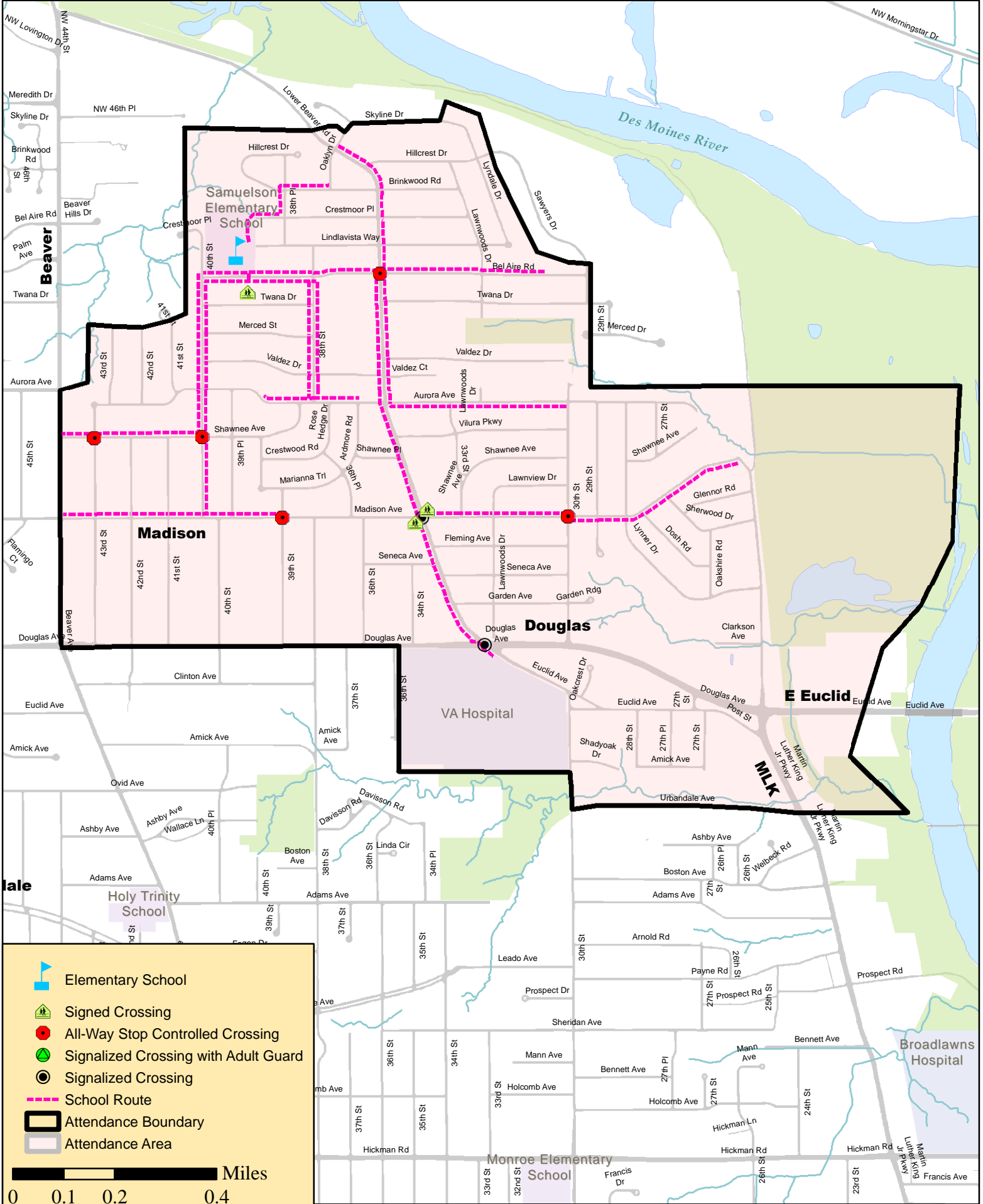
**India**



# Samuelson Elementary School School Route Map

Map Reproduced by Des Moines Engineering Department -  
Traffic & Transportation Division

JULY 2018



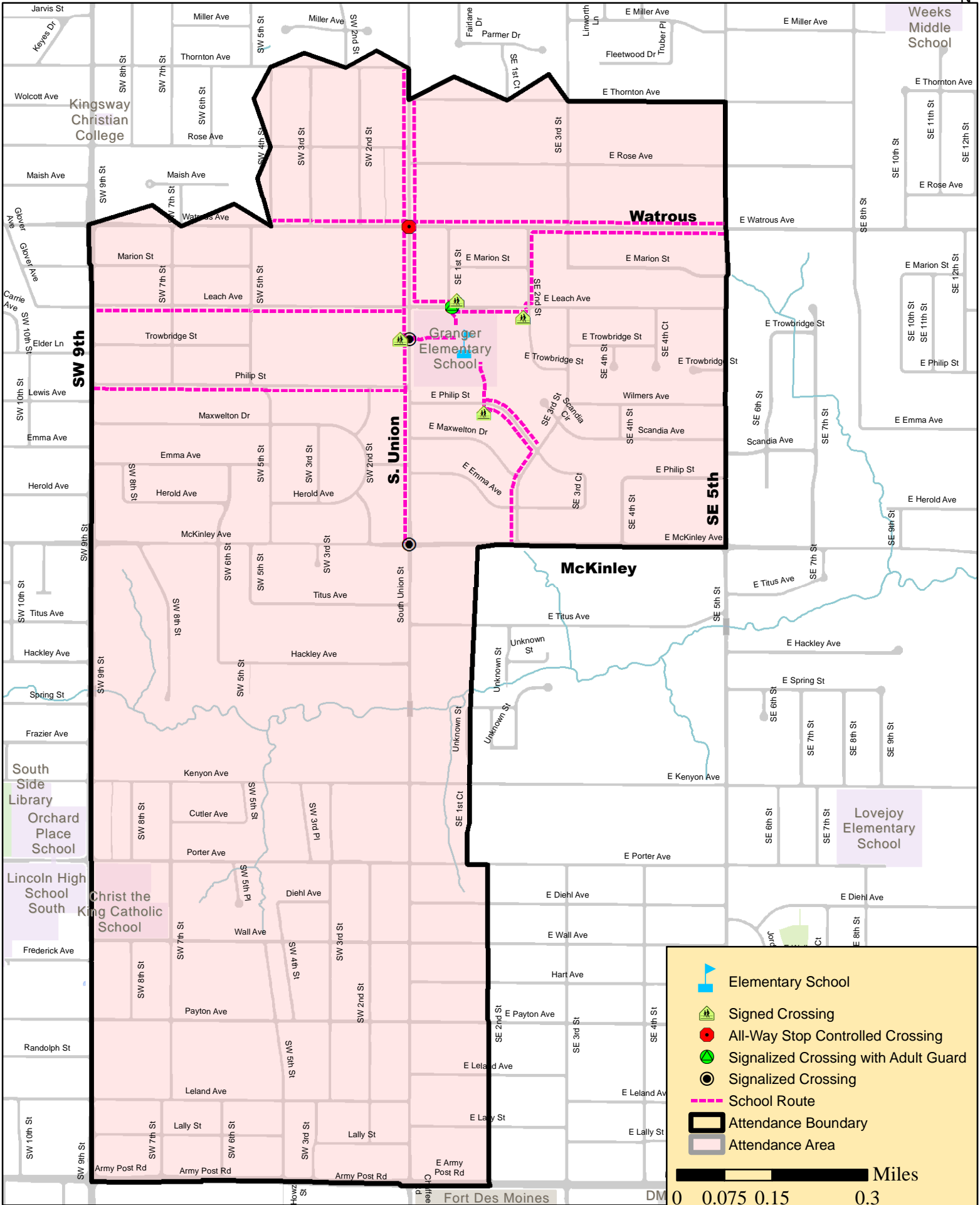
|  |                                      |
|--|--------------------------------------|
|  | Elementary School                    |
|  | Signed Crossing                      |
|  | All-Way Stop Controlled Crossing     |
|  | Signalized Crossing with Adult Guard |
|  | Signalized Crossing                  |
|  | School Route                         |
|  | Attendance Boundary                  |
|  | Attendance Area                      |

Miles

# South Union Elementary School School Route Map

Map Reproduced by Des Moines Engineering Department -  
Traffic & Transportation Division

JULY 2018



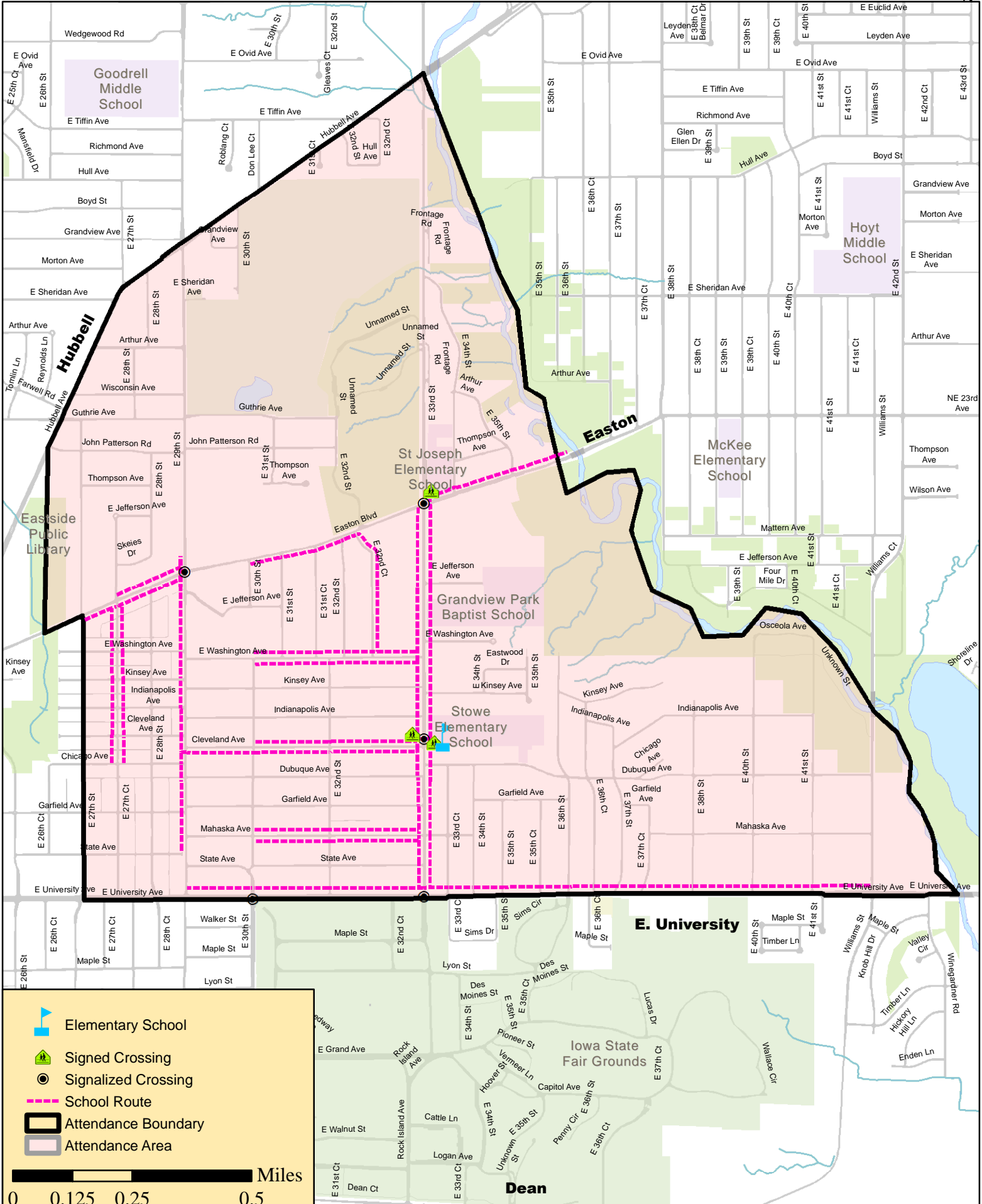
|  |                                      |
|--|--------------------------------------|
|  | Elementary School                    |
|  | Signed Crossing                      |
|  | All-Way Stop Controlled Crossing     |
|  | Signalized Crossing with Adult Guard |
|  | Signalized Crossing                  |
|  | School Route                         |
|  | Attendance Boundary                  |
|  | Attendance Area                      |

0 0.075 0.15 0.3 Miles

# Stowe Elementary School School Route Map

Map Reproduced by Des Moines Engineering Department -  
Traffic & Transportation Division

JULY 2018



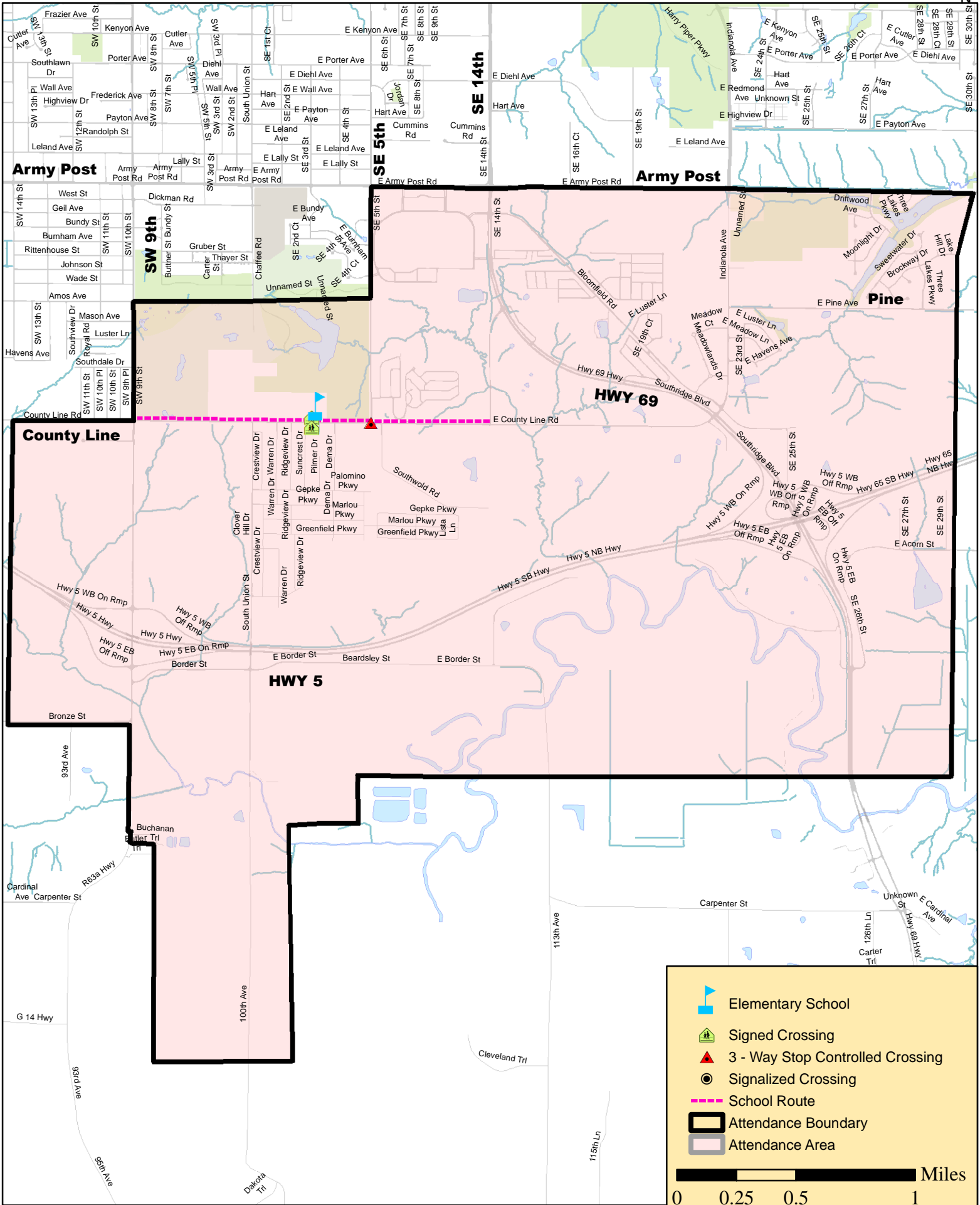
|  |                     |
|--|---------------------|
|  | Elementary School   |
|  | Signed Crossing     |
|  | Signalized Crossing |
|  | School Route        |
|  | Attendance Boundary |
|  | Attendance Area     |

0 0.125 0.25 0.5 Miles

# Studebaker Elementary School School Route Map

Map Reproduced by Des Moines Engineering Department -  
Traffic & Transportation Division

JULY 2018



|  |                                  |
|--|----------------------------------|
|  | Elementary School                |
|  | Signed Crossing                  |
|  | 3 - Way Stop Controlled Crossing |
|  | Signalized Crossing              |
|  | School Route                     |
|  | Attendance Boundary              |
|  | Attendance Area                  |

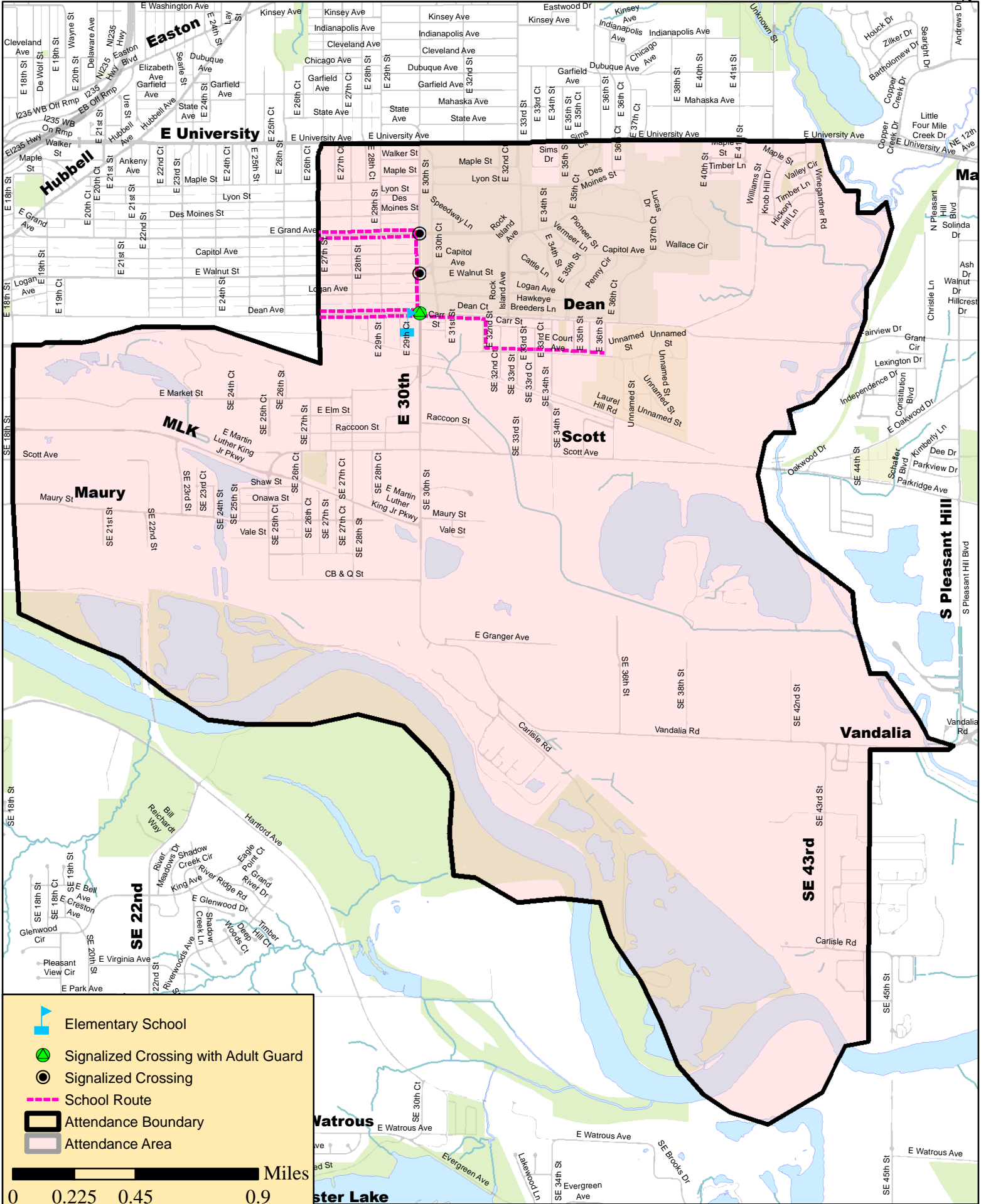
0 0.25 0.5 1 Miles



# Willard Elementary School School Route Map

JULY 2018

Map Reproduced by Des Moines Engineering Department -  
Traffic & Transportation Division



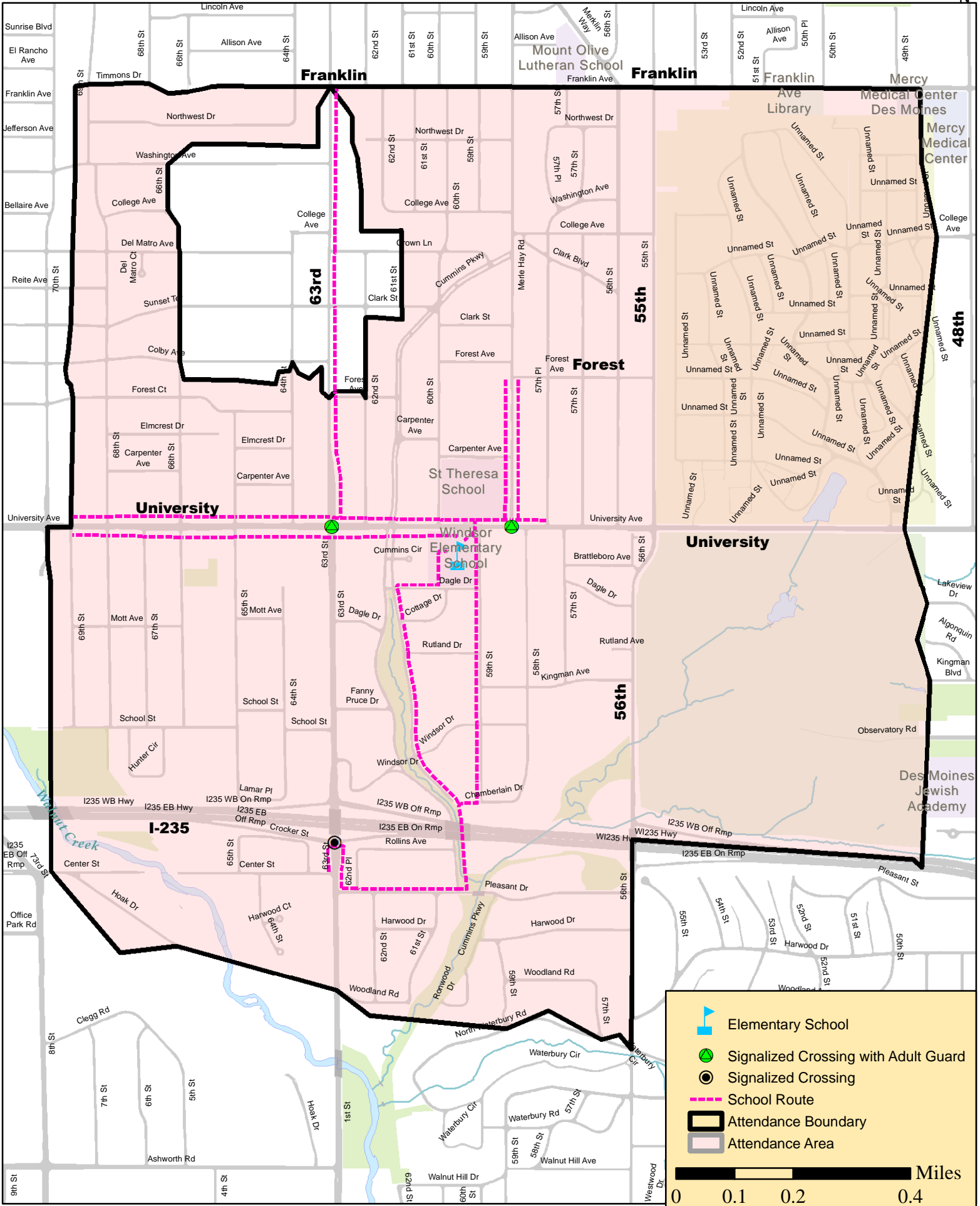
|  |                                      |
|--|--------------------------------------|
|  | Elementary School                    |
|  | Signalized Crossing with Adult Guard |
|  | Signalized Crossing                  |
|  | School Route                         |
|  | Attendance Boundary                  |
|  | Attendance Area                      |

0 0.225 0.45 0.9 Miles

# Windsor Elementary School School Route Map

Map Reproduced by Des Moines Engineering Department -  
Traffic & Transportation Division

JULY 2018

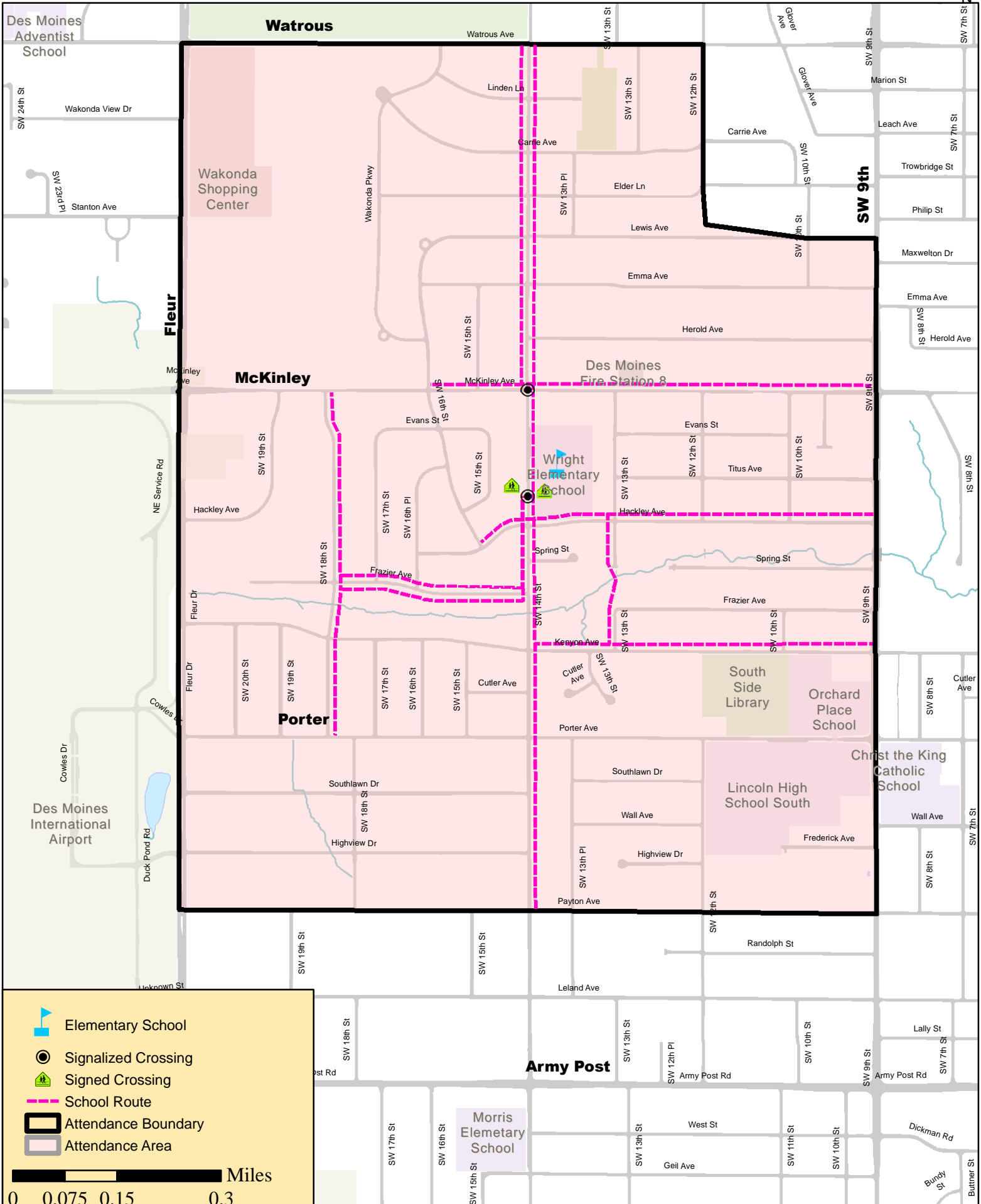








- Elementary School
- Signalized Crossing with Adult Guard
- Signalized Crossing
- School Route
- Attendance Boundary
- Attendance Area


# Wright Elementary School School Route Map

Map Reproduced by Des Moines Engineering Department -  
Traffic & Transportation Division

JULY 2018



-  Elementary School
-  Signalized Crossing
-  Signed Crossing
-  School Route
-  Attendance Boundary
-  Attendance Area

 Miles  
0 0.075 0.15 0.3